# Squaw Lake AEA

Polk / St. Croix County, WI

*AEA 10 - 10 - M - 2015*

9,942 acres

**Map 1 of 2** **Polk County Subset**

Agricultural Enterprise Area

County Boundary

City/Village Boundary

Town Boundary

Section Line

Lake/Stream

Interstate

US Highway

State Highway

County Rd

Municipal Rd

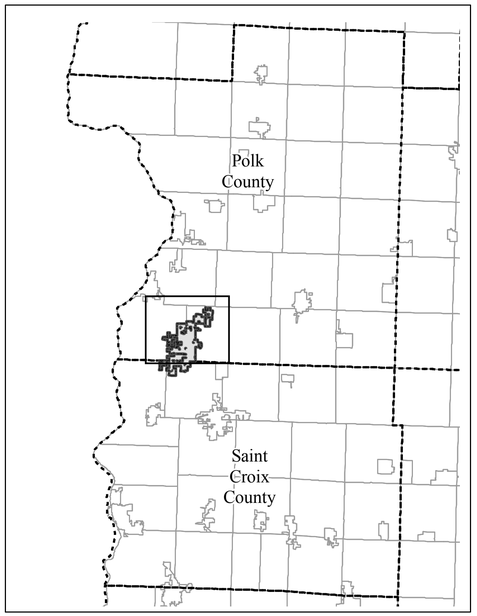


This map has been prepared by the Department of Agriculture, Trade and Consumer Protection for use in administering the Agricultural Enterprise Area Program and does not constitute a survey plat, nor is it intended to be the same. Data shown on this map were obtained from various sources.
Prepared by: Land & Water Resource Bureau
August, 2015

0 0.2 0.4 0.8 Miles

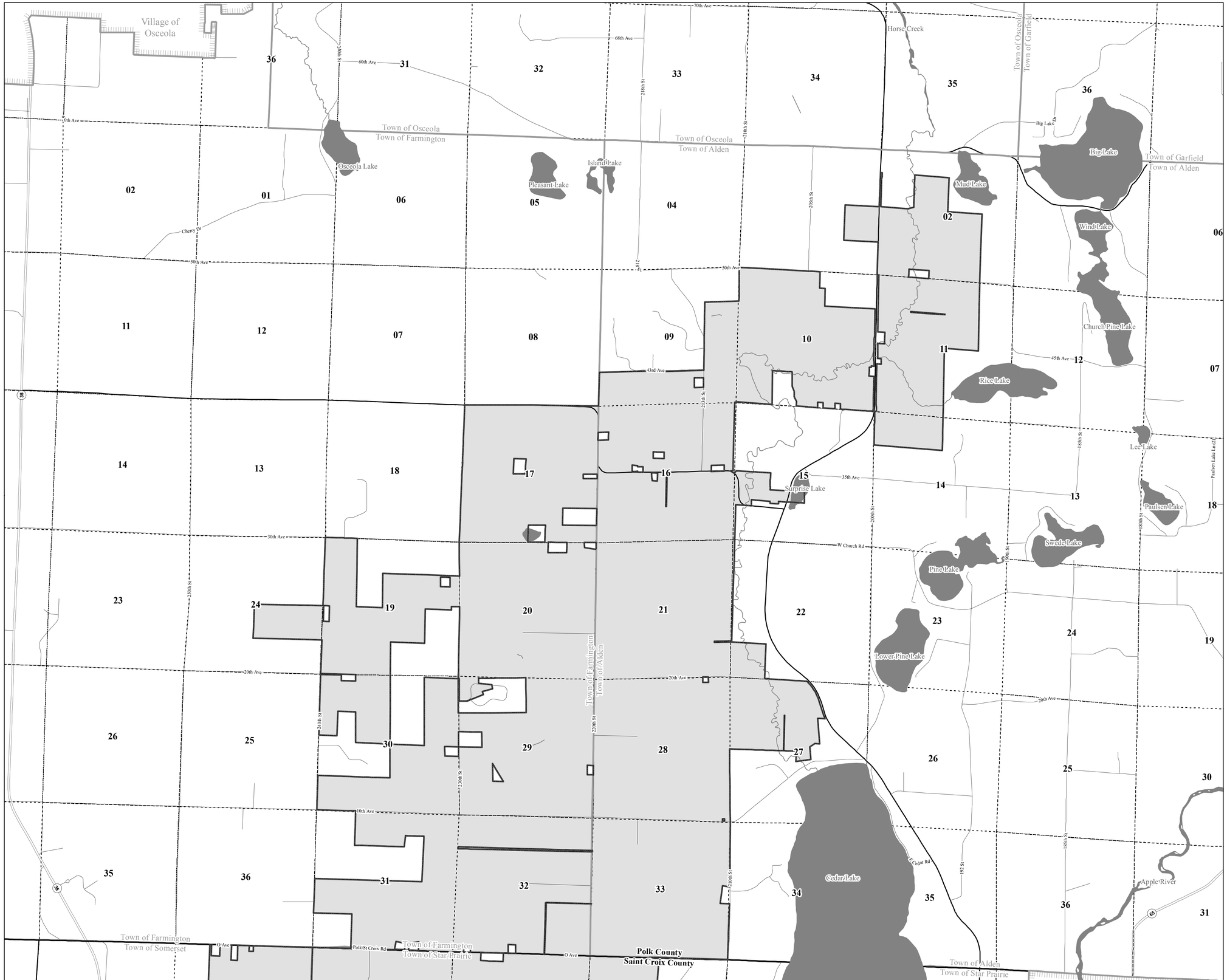

# Squaw Lake AEA

Polk / St. Croix County, WI

*AEA 10 - 10 - M - 2015*

9,942 acres

**Map 2 of 2** **Saint Croix County Subset**

- Agricultural Enterprise Area
- County Boundary
- City/Village Boundary
- Town Boundary
- Section Line
- Lake/Stream
- Interstate
- US Highway
- State Highway
- County Rd
- Municipal Rd

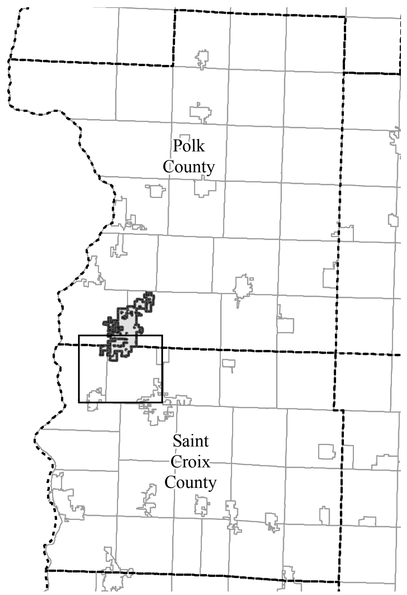


This map has been prepared by the Department of Agriculture, Trade and Consumer Protection for use in administering the Agricultural Enterprise Area Program and does not constitute a survey plat, nor is it intended to be the same. Data shown on this map were obtained from various sources.
Prepared by: Land & Water Resource Bureau
August, 2015

0 0.175 0.35 0.7 Miles

Town of Farmington
Town of Somerset
Town of Farmington
Town of Star Prairie
Polk County
Saint Croix County
Town of Alden
Town of Star Prairie
Village of Star Prairie
Village of Somerset
City of New Richmond
Bass Lake
Pine Lake
Cedar Lake
Cedar Creek
Squaw Lake
Apple River
Apple Falls Flowage
Turtle Lake
Riverdale Flowage
Strand Lake
Hatfield Lake
10th Ave
O Ave
Polk/St Croix Rd
210th St
185th St
197 St
Cedar Rd