Southwest Lead Mine Region AEA

Lafayette County, WI

AEA 13 - 02 - N - 2013

103,143 acres

Map 1 of 5 **Wiota East Subset**

Agricultural Enterprise Area

County Boundary

City/Village Boundary

Town Boundary

Section Line

Lake/Stream

Interstate

US Highway

State Highway

County Rd

Municipal Rd

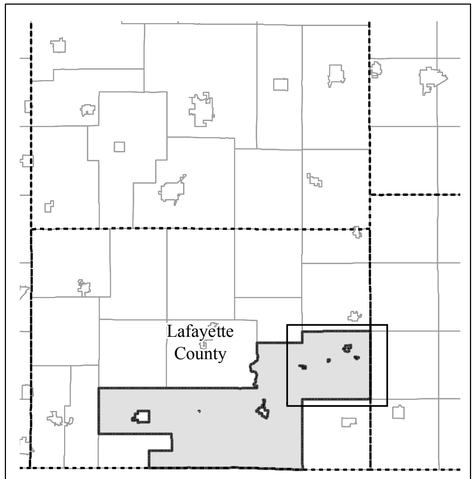

This map has been prepared by the Department of Agriculture, Trade and Consumer Protection for use in administering the Agricultural Enterprise Area Program and does not constitute a survey plat, nor is it intended to be the same. Data shown on this map were obtained from various sources.
Prepared by: Land & Water Resource Bureau
September, 2013

0 0.25 0.5 1 Miles

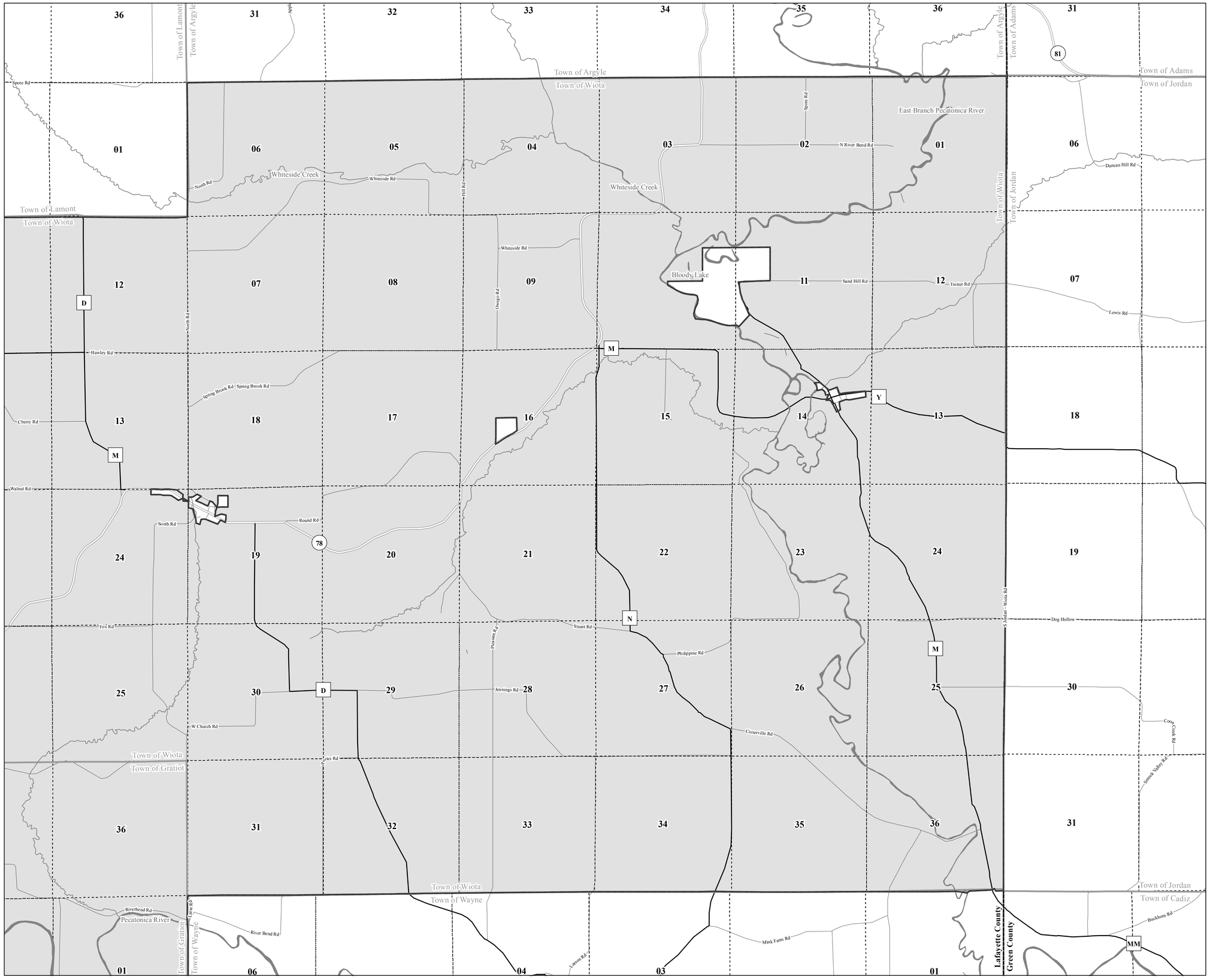

Southwest Lead Mine Region AEA

Lafayette County, WI

AEA 13 - 02 - N - 2013

103,143 acres

Map 2 of 5 **Wiota West Subset**

Agricultural Enterprise Area

County Boundary

City/Village Boundary

Town Boundary

Section Line

Lake/Stream

Interstate

US Highway

State Highway

County Rd

Municipal Rd

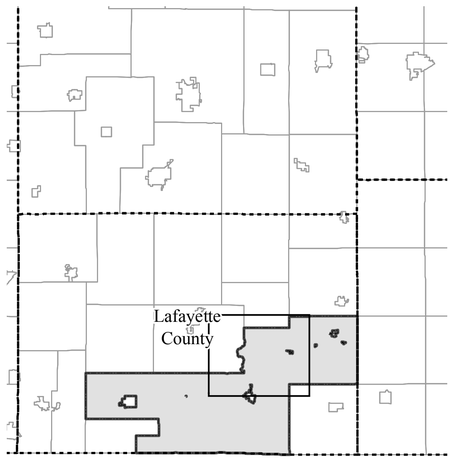

This map has been prepared by the Department of Agriculture, Trade and Consumer Protection for use in administering the Agricultural Enterprise Area Program and does not constitute a survey plat, nor is it intended to be the same. Data shown on this map were obtained from various sources.
Prepared by: Land & Water Resource Bureau
September, 2013

0 0.25 0.5 1 Miles

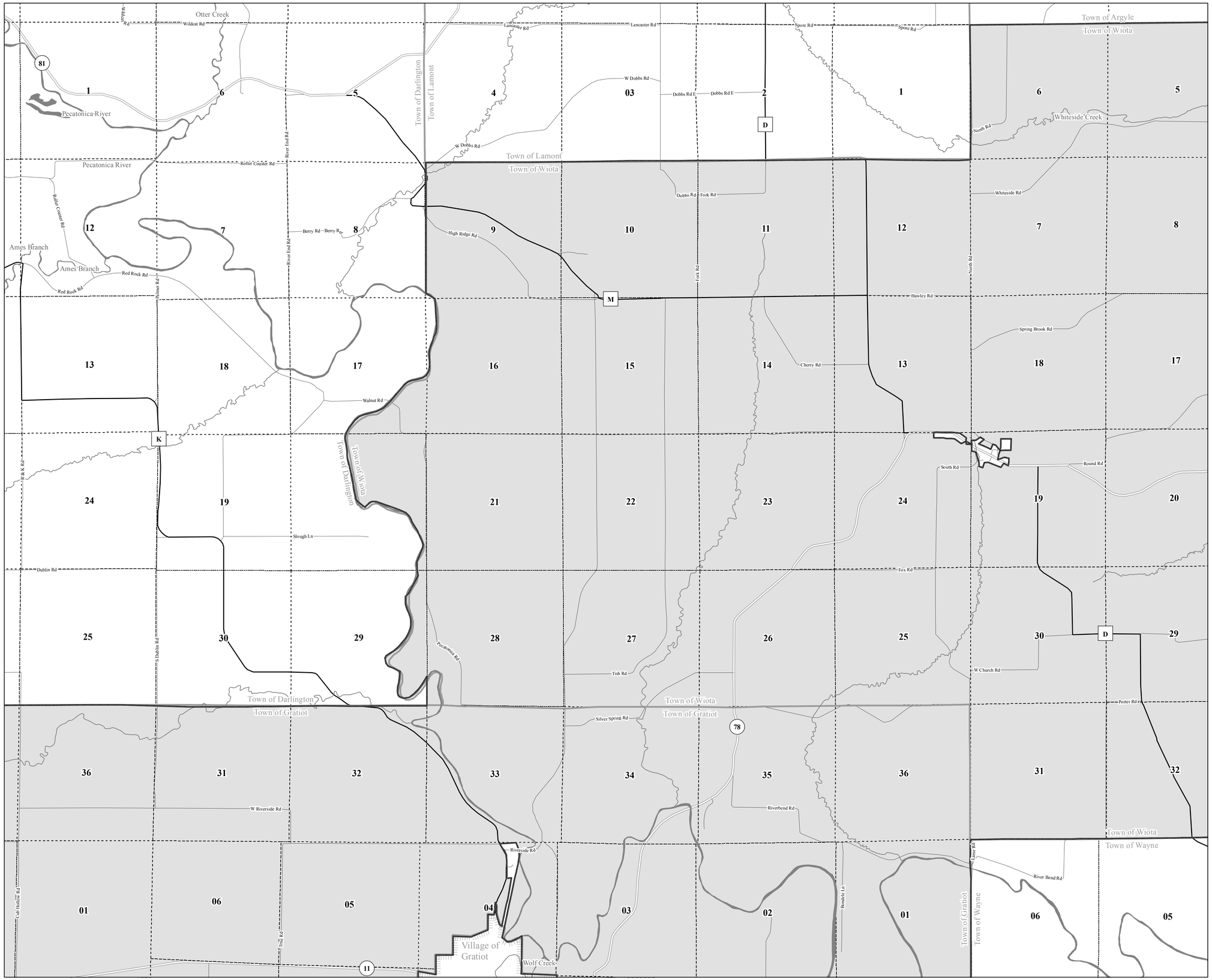

Southwest Lead Mine Region AEA

Lafayette County, WI

AEA 13 - 02 - N - 2013

103,143 acres

Map 3 of 5 **Gratiot Subset**

Agricultural Enterprise Area

County Boundary

City/Village Boundary

Town Boundary

Section Line

Lake/Stream

Interstate

US Highway

State Highway

County Rd

Municipal Rd

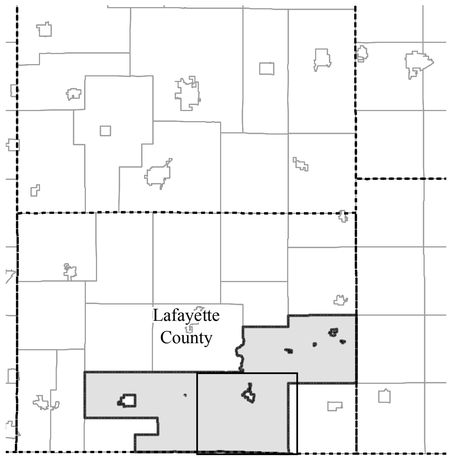

This map has been prepared by the Department of Agriculture, Trade and Consumer Protection for use in administering the Agricultural Enterprise Area Program and does not constitute a survey plat, nor is it intended to be the same. Data shown on this map were obtained from various sources.
Prepared by: Land & Water Resource Bureau
September, 2013

0 0.25 0.5 1 Miles

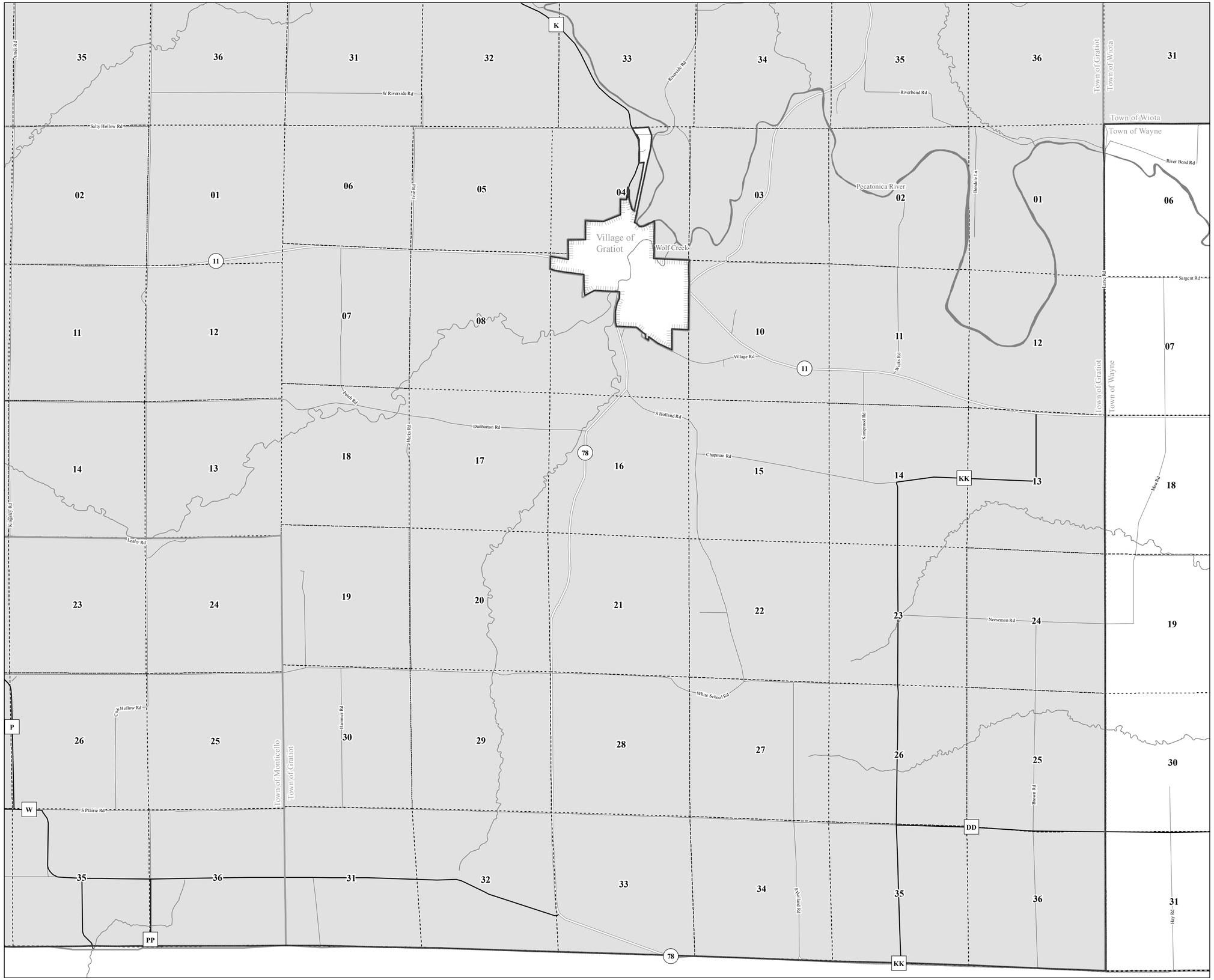

Southwest Lead Mine Region AEA

Lafayette County, WI

AEA 13 - 02 - N - 2013

103,143 acres

Map 4 of 5 **Monticello Subset**

Agricultural Enterprise Area

County Boundary

City/Village Boundary

Town Boundary

Section Line

Lake/Stream

Interstate

US Highway

State Highway

County Rd

Municipal Rd

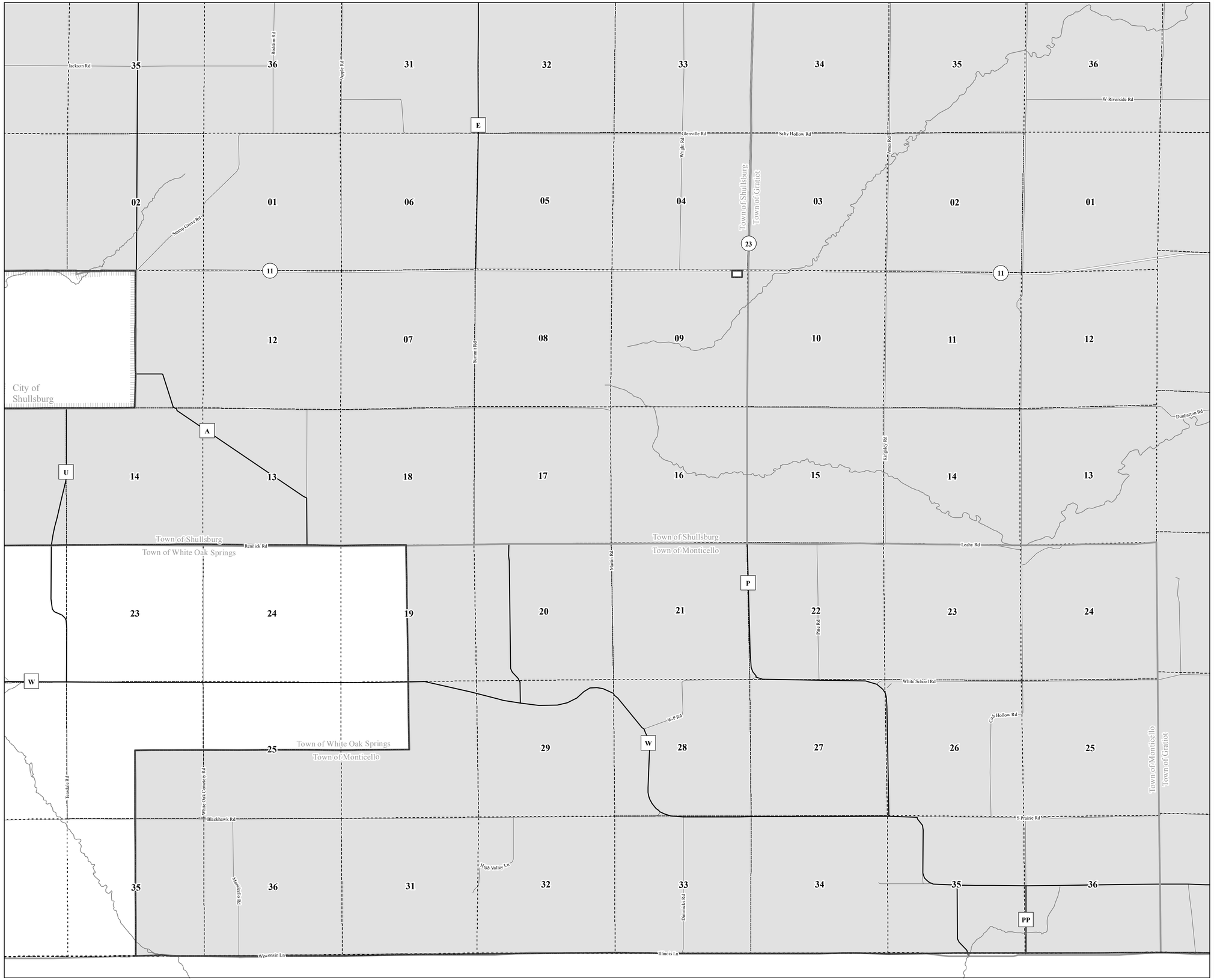

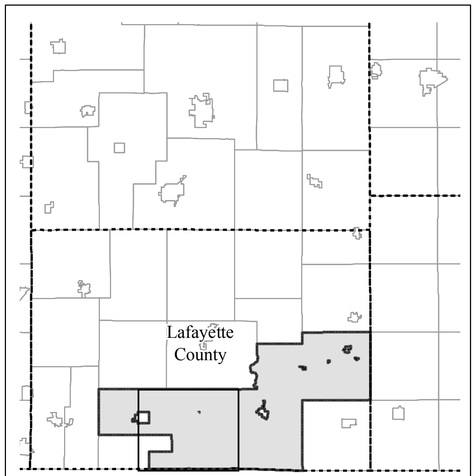

This map has been prepared by the Department of Agriculture, Trade and Consumer Protection for use in administering the Agricultural Enterprise Area Program and does not constitute a survey plat, nor is it intended to be the same. Data shown on this map were obtained from various sources.
Prepared by: Land & Water Resource Bureau
September, 2013

0 0.25 0.5 1 Miles

Southwest Lead Mine Region AEA

Lafayette County, WI

AEA 13 - 02 - N - 2013

103,143 acres

Map 5 of 5 **Shullsburg Subset**

Agricultural Enterprise Area

County Boundary

City/Village Boundary

Town Boundary

Section Line

Lake/Stream

Interstate

US Highway

State Highway

County Rd

Municipal Rd

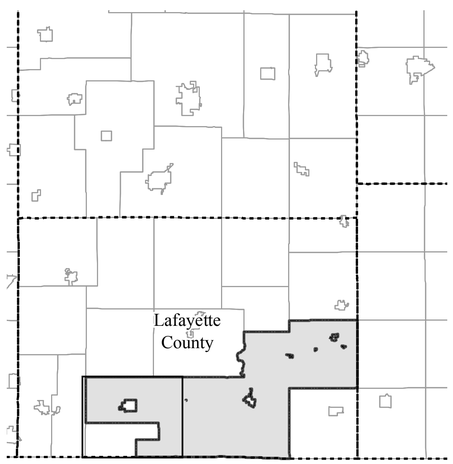

This map has been prepared by the Department of Agriculture, Trade and Consumer Protection for use in administering the Agricultural Enterprise Area Program and does not constitute a survey plat, nor is it intended to be the same. Data shown on this map were obtained from various sources.
Prepared by: Land & Water Resource Bureau
September, 2013
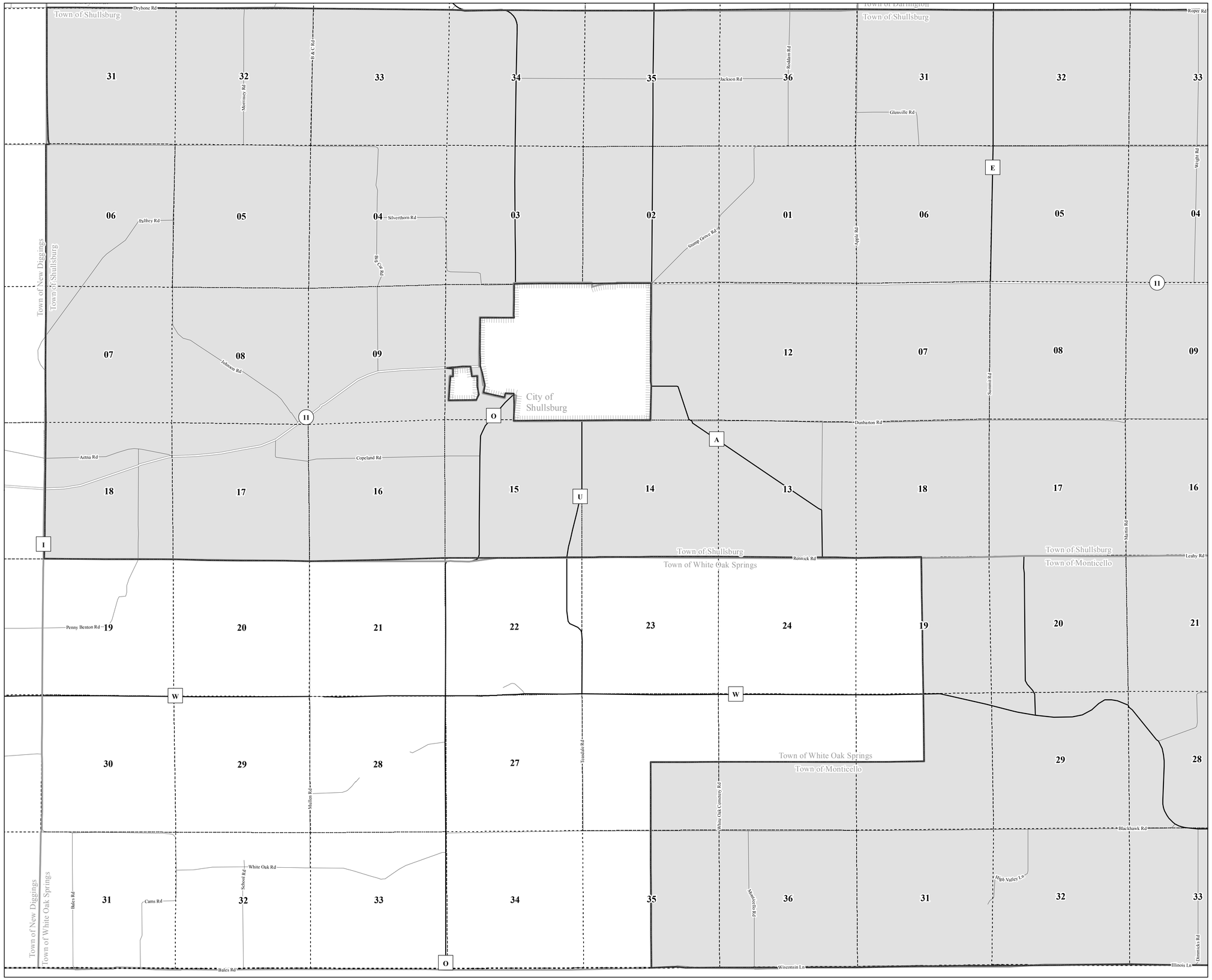
0 0.25 0.5 1 Miles