Scenic Ridge and Valley AEA

Monroe County, WI

AEA 15 - 02 - N - 2015

62,494 acres

Map 1 of 3 **Wells Subset**

- Agricultural Enterprise Area
- County Boundary
- City/Village Boundary
- Town Boundary
- Section Line
- Lake/Stream
- Interstate
- US Highway
- State Highway
- County Rd
- Municipal Rd

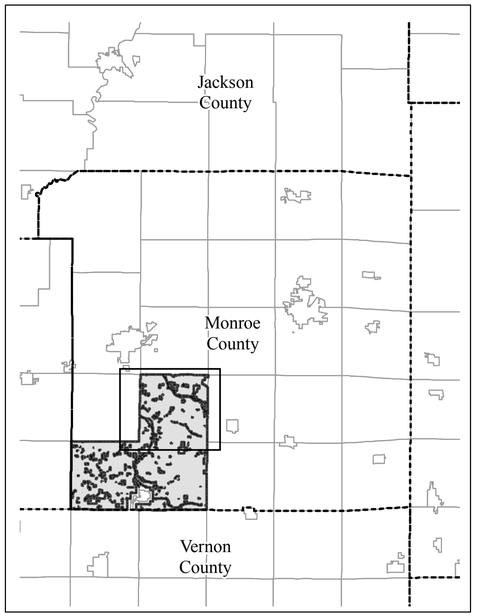

This map has been prepared by the Department of Agriculture, Trade and Consumer Protection for use in administering the Agricultural Enterprise Area Program and does not constitute a survey plat, nor is it intended to be the same. Data shown on this map were obtained from various sources.
Prepared by: Land & Water Resource Bureau
August, 2015

0 0.25 0.5 1 Miles

Scenic Ridge and Valley AEA

Monroe County, WI

AEA 15 - 02 - N - 2015

62,494 acres

Map 2 of 3 **Jefferson Subset**

Agricultural Enterprise Area

County Boundary

City/Village Boundary

Town Boundary

Section Line

Lake/Stream

Interstate

US Highway

State Highway

County Rd

Municipal Rd

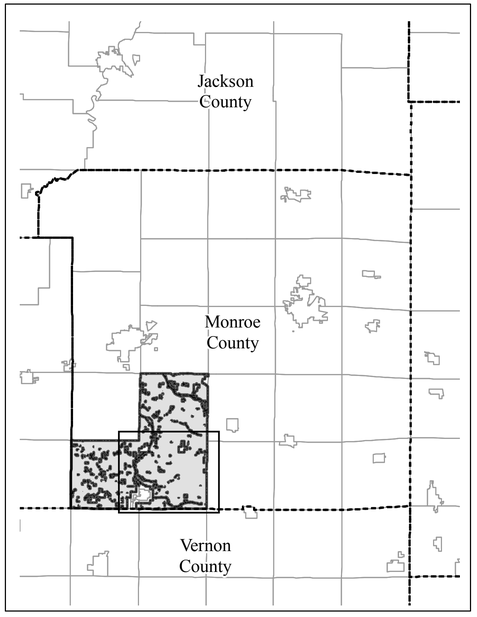

This map has been prepared by the Department of Agriculture, Trade and Consumer Protection for use in administering the Agricultural Enterprise Area Program and does not constitute a survey plat, nor is it intended to be the same. Data shown on this map were obtained from various sources.
Prepared by: Land & Water Resource Bureau
August, 2015

0 0.25 0.5 1 Miles

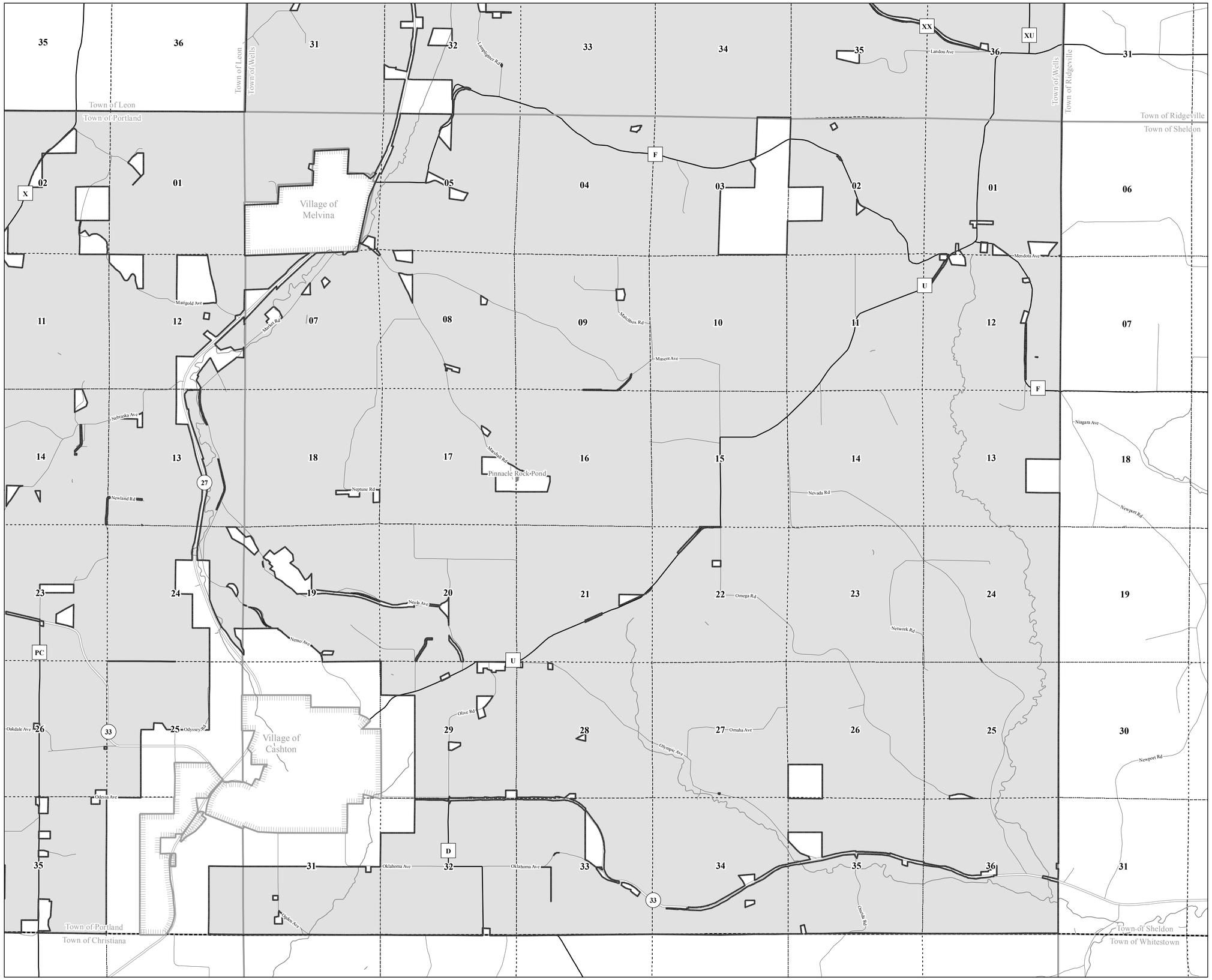

Scenic Ridge and Valley AEA

Monroe County, WI

AEA 15 - 02 - N - 2015

62,494 acres

Map 3 of 3 **Portland Subset**

Agricultural Enterprise Area

County Boundary

City/Village Boundary

Town Boundary

Section Line

Lake/Stream

Interstate

US Highway

State Highway

County Rd

Municipal Rd

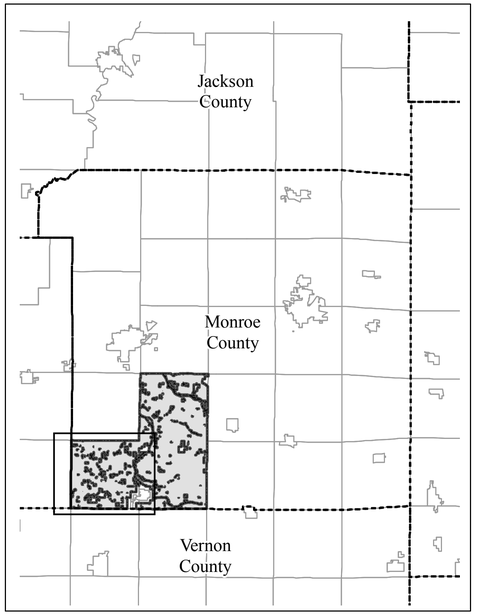

This map has been prepared by the Department of Agriculture, Trade and Consumer Protection for use in administering the Agricultural Enterprise Area Program and does not constitute a survey plat, nor is it intended to be the same. Data shown on this map were obtained from various sources.
Prepared by: Land & Water Resource Bureau
August, 2015
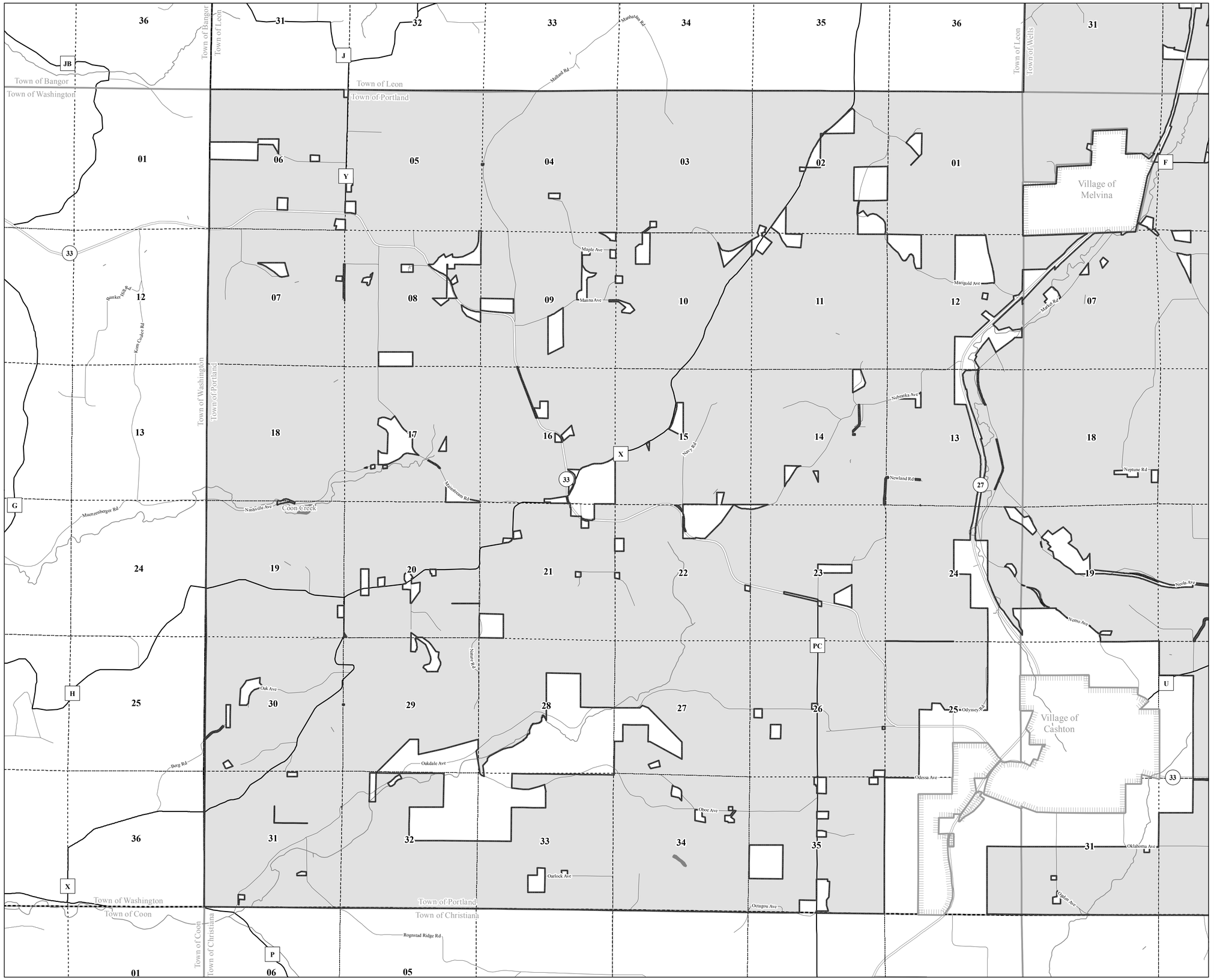
0 0.25 0.5 1 Miles