Heart of America's Dairyland AEA

Clark & Marathon County, WI

AEA 11 - 03 - M - 2012

97,984 acres

Map 1 of 7 **Mayville Subset**

- Agricultural Enterprise Area
- County Boundary
- City/Village Boundary
- Town Boundary
- Section Line
- Lake/Stream
- Interstate
- US Highway
- State Highway
- County Rd
- Municipal Rd

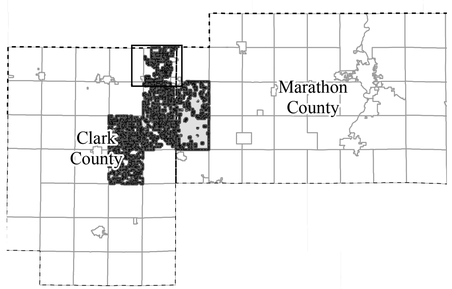

This map has been prepared by the Department of Agriculture, Trade and Consumer Protection for use in administering the Agricultural Enterprise Area Program and does not constitute a survey plat, nor is it intended to be the same. Data shown on this map were obtained from various sources.
Prepared by: Land & Water Resource Bureau
June, 2012

0 0.25 0.5 1 Miles

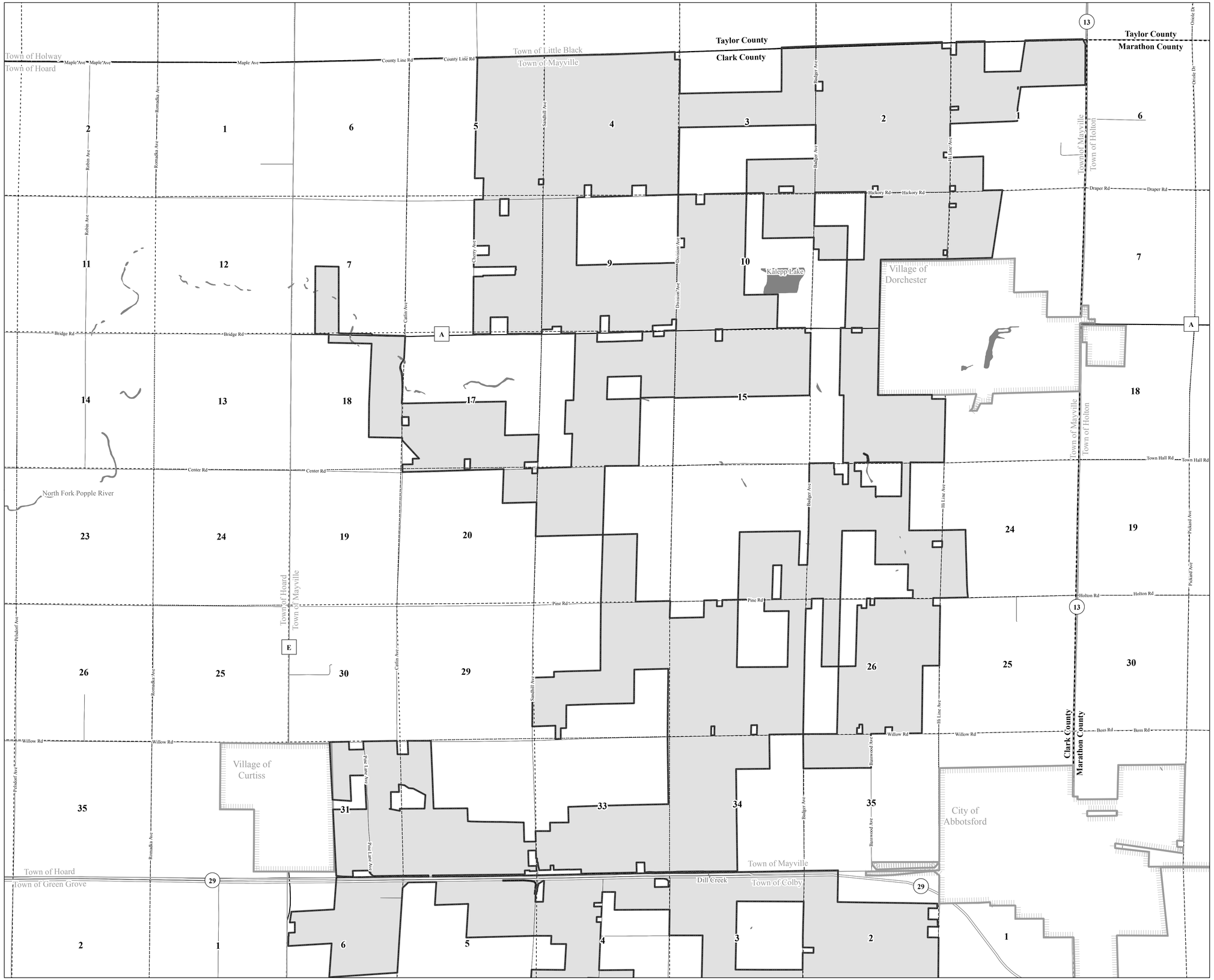

Heart of America's Dairyland AEA

Clark & Marathon County, WI

AEA 11 - 03 - M - 2012

97,984 acres

Map 2 of 7 **Colby Subset**

- Agricultural Enterprise Area
- County Boundary
- City/Village Boundary
- Town Boundary
- Section Line
- Lake/Stream
- Interstate
- US Highway
- State Highway
- County Rd
- Municipal Rd

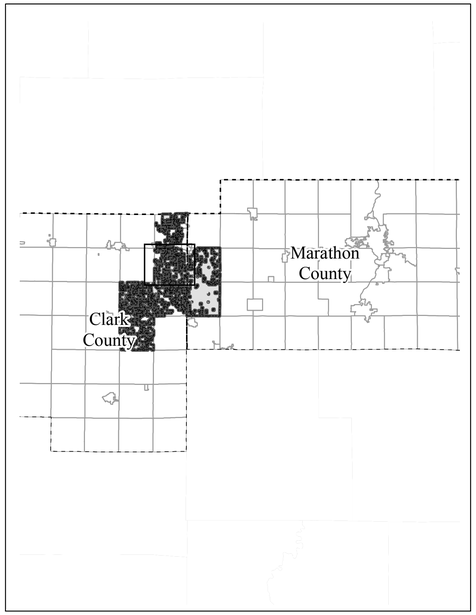

This map has been prepared by the Department of Agriculture, Trade and Consumer Protection for use in administering the Agricultural Enterprise Area Program and does not constitute a survey plat, nor is it intended to be the same. Data shown on this map were obtained from various sources.
Prepared by: Land & Water Resource Bureau
June, 2012

0 0.25 0.5 1 Miles

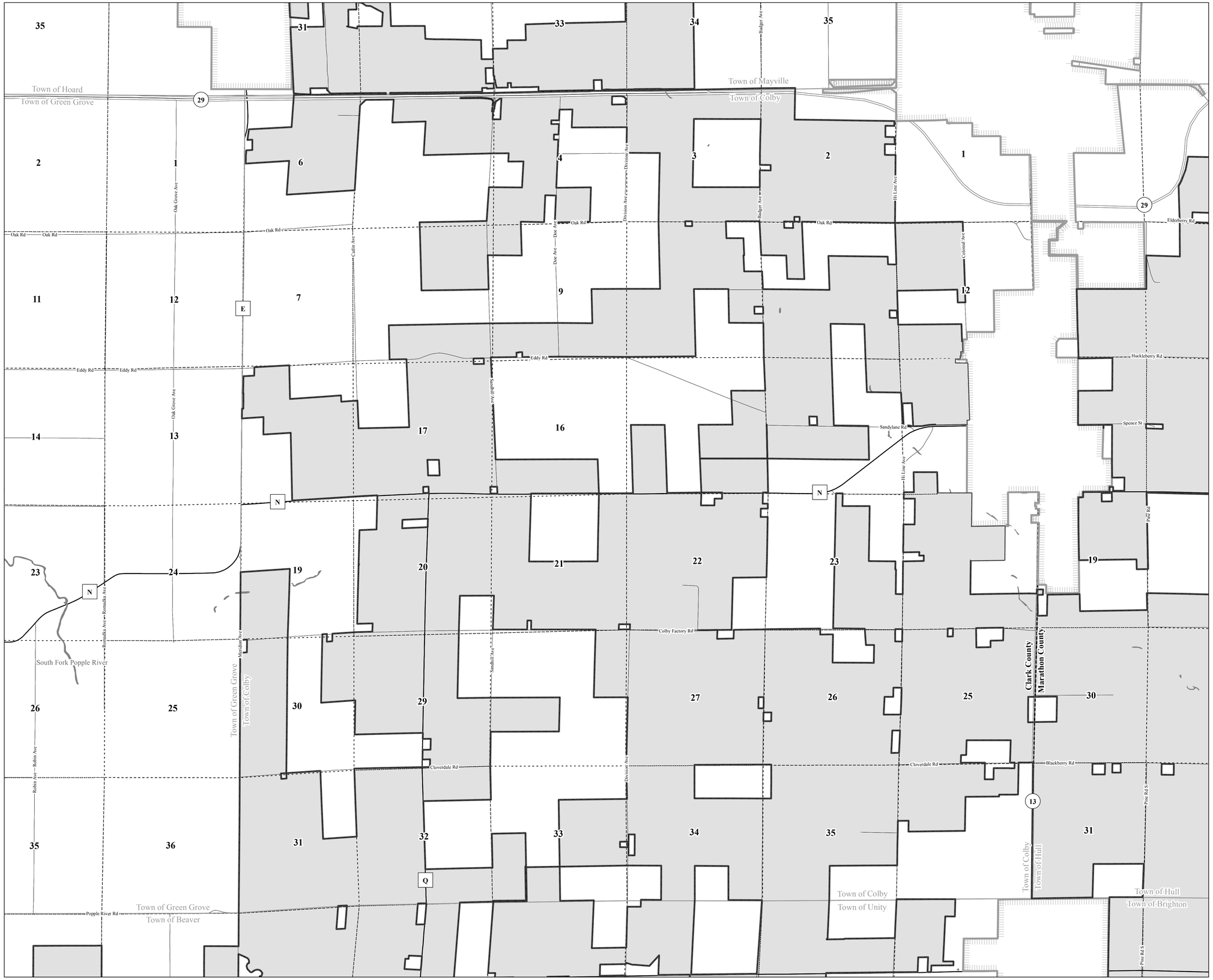

Heart of America's Dairyland AEA

Clark & Marathon County, WI

AEA 11 - 03 - M - 2012

97,984 acres

Map 3 of 7 **Unity Subset**

- Agricultural Enterprise Area
- County Boundary
- City/Village Boundary
- Town Boundary
- Section Line
- Lake/Stream
- Interstate
- US Highway
- State Highway
- County Rd
- Municipal Rd

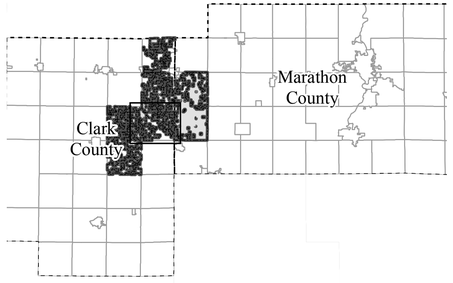

This map has been prepared by the Department of Agriculture, Trade and Consumer Protection for use in administering the Agricultural Enterprise Area Program and does not constitute a survey plat, nor is it intended to be the same. Data shown on this map were obtained from various sources.
Prepared by: Land & Water Resource Bureau
June, 2012

0 0.25 0.5 1 Miles

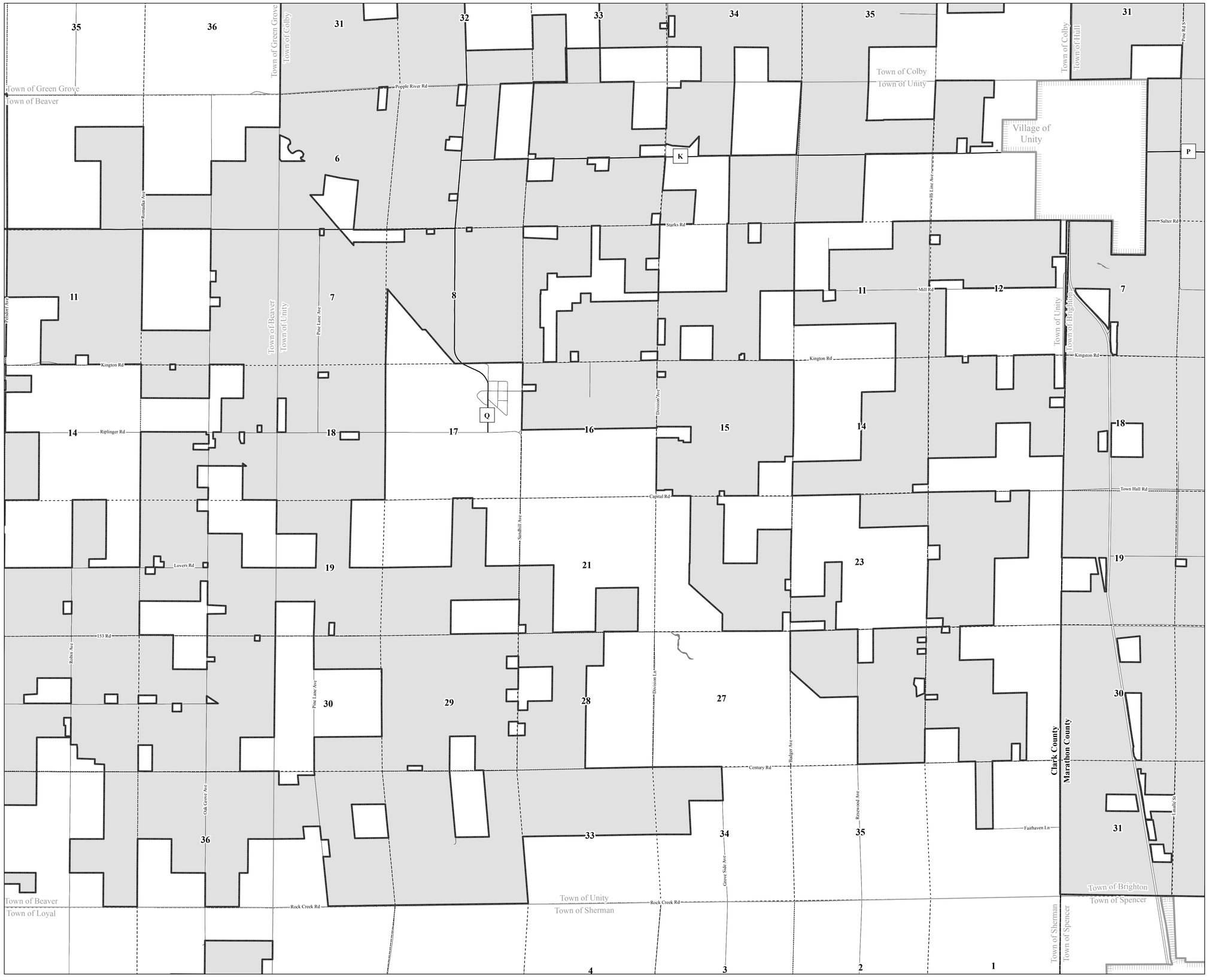

Heart of America's Dairyland AEA

Clark & Marathon County, WI

AEA 11 - 03 - M - 2012

97,984 acres

Map 4 of 7 **Beaver Subset**

- Agricultural Enterprise Area
- County Boundary
- City/Village Boundary
- Town Boundary
- Section Line
- Lake/Stream
- Interstate
- US Highway
- State Highway
- County Rd
- Municipal Rd

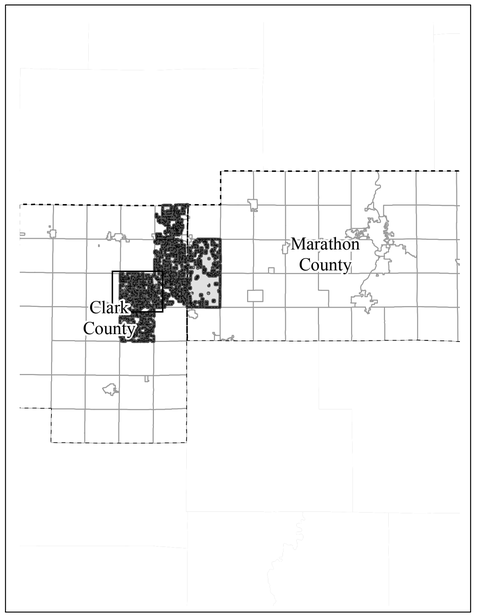

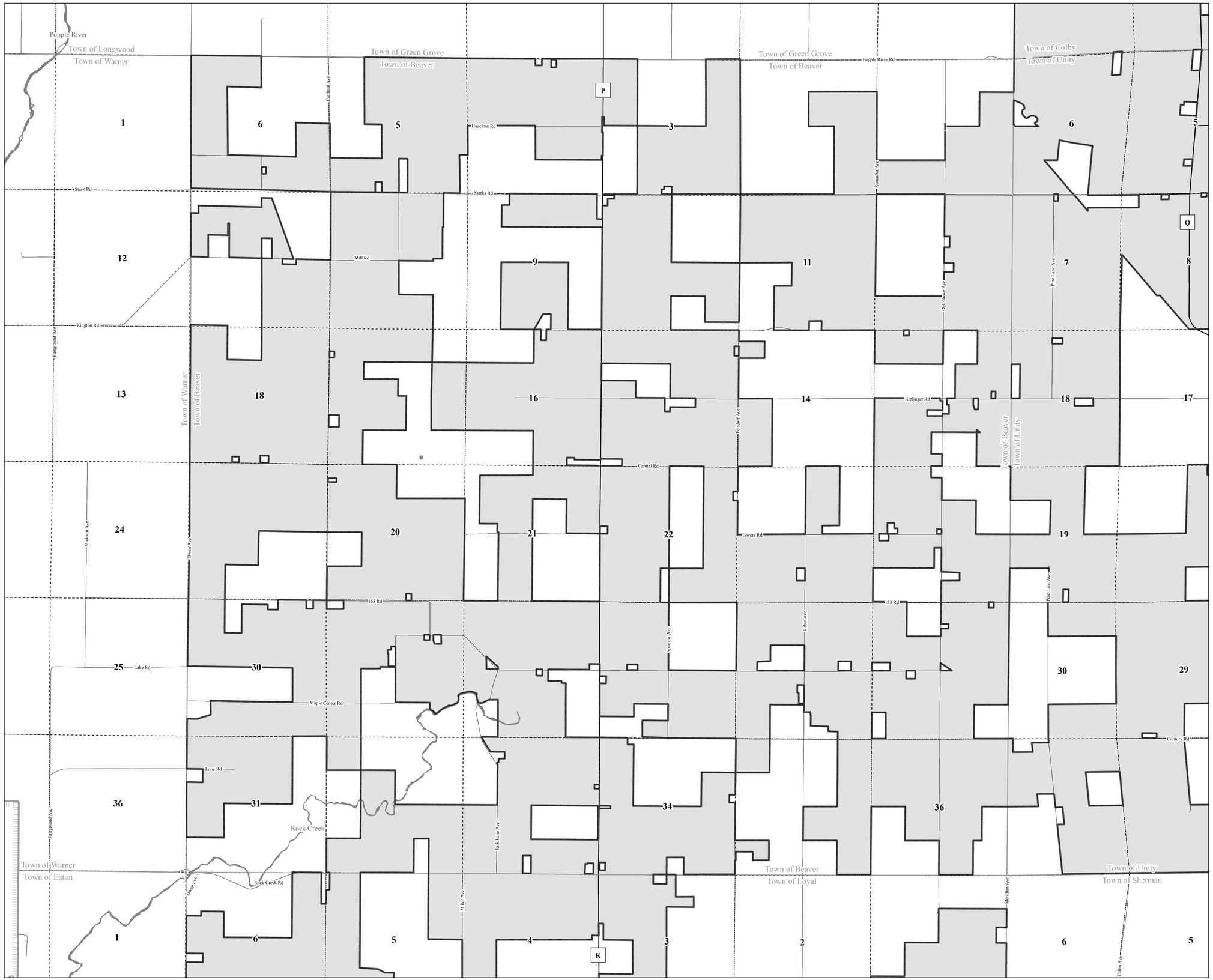

This map has been prepared by the Department of Agriculture, Trade and Consumer Protection for use in administering the Agricultural Enterprise Area Program and does not constitute a survey plat, nor is it intended to be the same. Data shown on this map were obtained from various sources.
Prepared by: Land & Water Resource Bureau
June, 2012

0 0.25 0.5 1 Miles

Heart of America's Dairyland AEA

Clark & Marathon County, WI

AEA 11 - 03 - M - 2012

97,984 acres

Map 5 of 7 **Loyal Subset**

- Agricultural Enterprise Area
- County Boundary
- City/Village Boundary
- Town Boundary
- Section Line
- Lake/Stream
- Interstate
- US Highway
- State Highway
- County Rd
- Municipal Rd

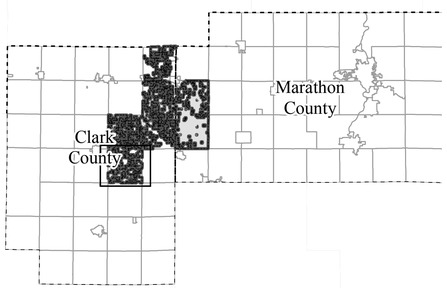

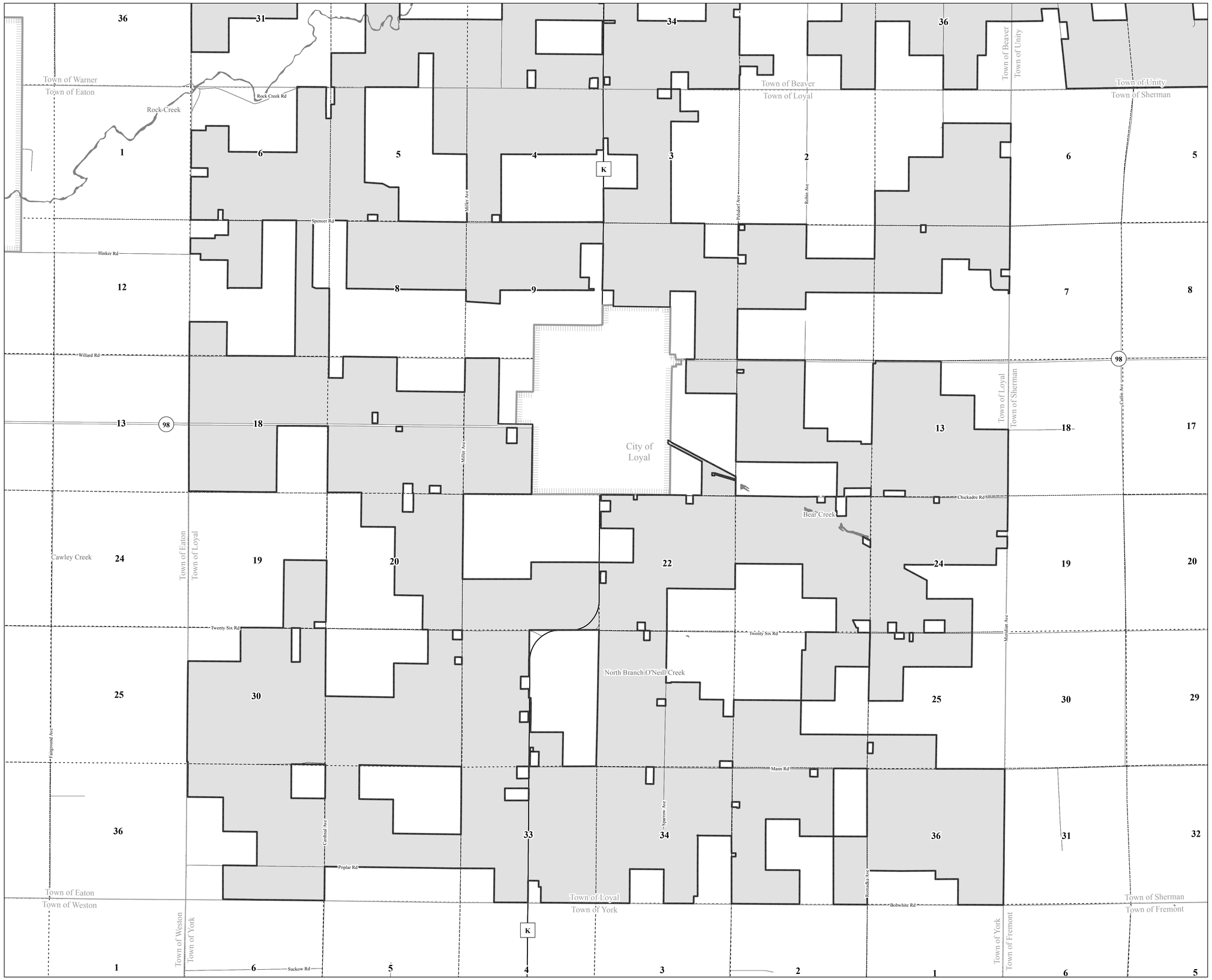

This map has been prepared by the Department of Agriculture, Trade and Consumer Protection for use in administering the Agricultural Enterprise Area Program and does not constitute a survey plat, nor is it intended to be the same. Data shown on this map were obtained from various sources.
Prepared by: Land & Water Resource Bureau
June, 2012

0 0.25 0.5 1 Miles

Heart of America's Dairyland AEA

Clark & Marathon County, WI

AEA 11 - 03 - M - 2012

97,984 acres

Map 6 of 7 **Hull Subset**

Agricultural Enterprise Area

County Boundary

City/Village Boundary

Town Boundary

Section Line

Lake/Stream

Interstate

US Highway

State Highway

County Rd

Municipal Rd

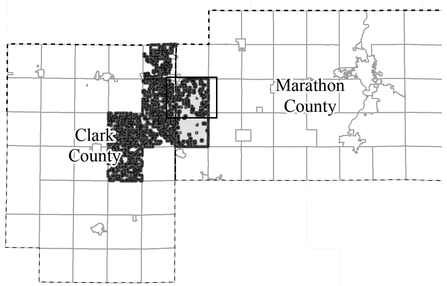

This map has been prepared by the Department of Agriculture, Trade and Consumer Protection for use in administering the Agricultural Enterprise Area Program and does not constitute a survey plat, nor is it intended to be the same. Data shown on this map were obtained from various sources.
Prepared by: Land & Water Resource Bureau
June, 2012

0 0.25 0.5 1 Miles

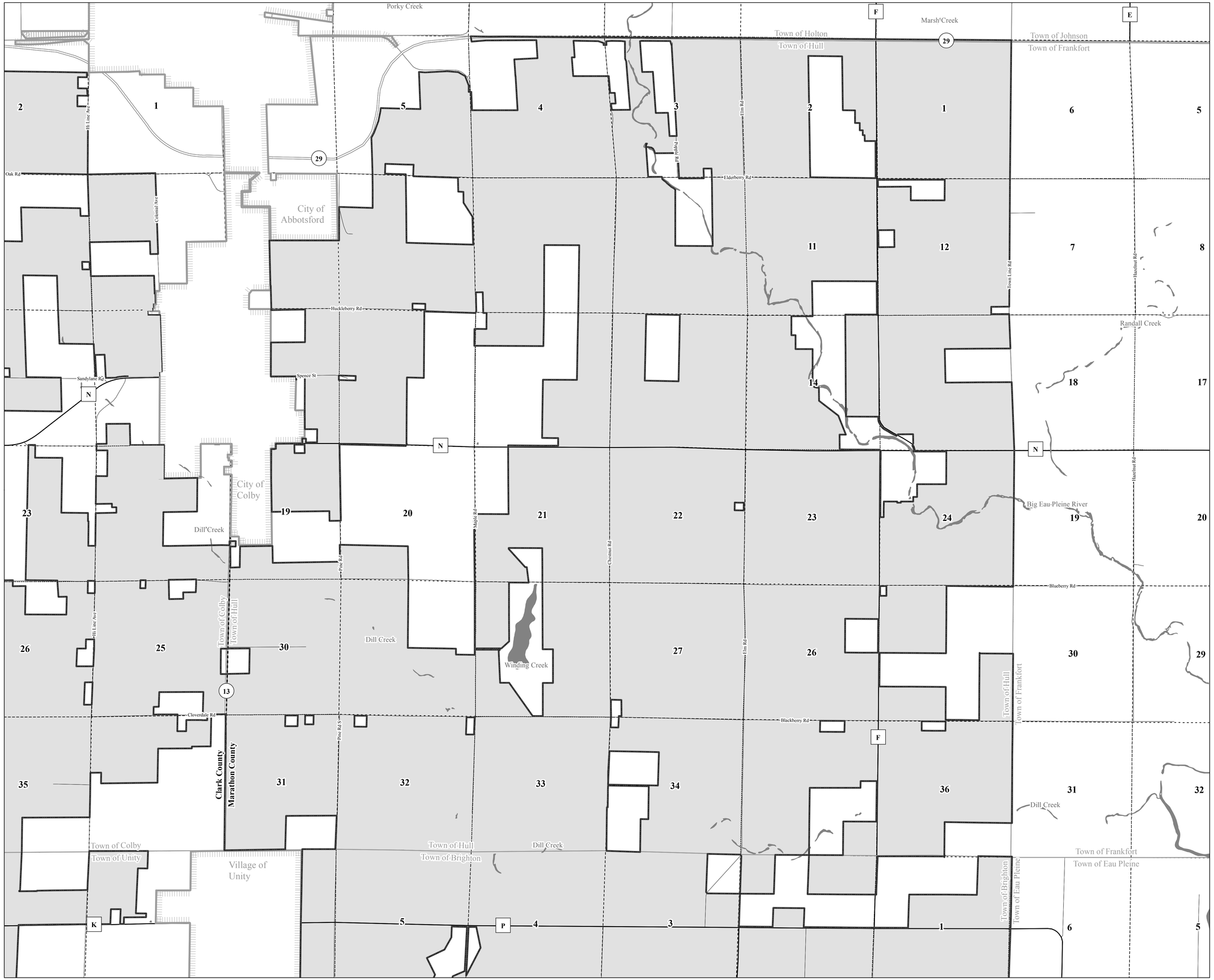

Heart of America's Dairyland AEA

Clark & Marathon County, WI

AEA 11 - 03 - M - 2012

97,984 acres

Map 7 of 7 **Brighton Subset**

- Agricultural Enterprise Area
- County Boundary
- City/Village Boundary
- Town Boundary
- Section Line
- Lake/Stream
- Interstate
- US Highway
- State Highway
- County Rd
- Municipal Rd

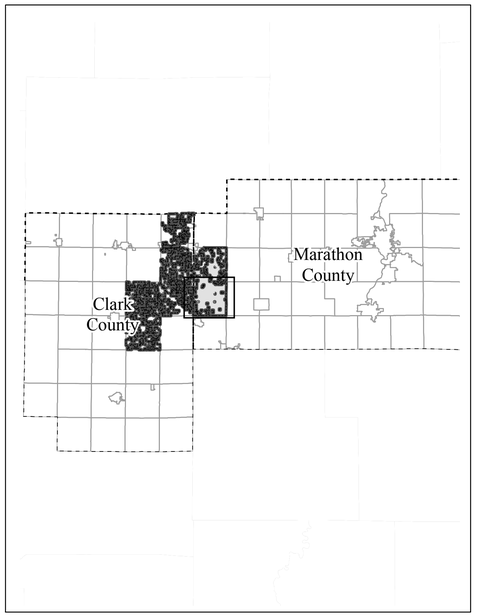

This map has been prepared by the Department of Agriculture, Trade and Consumer Protection for use in administering the Agricultural Enterprise Area Program and does not constitute a survey plat, nor is it intended to be the same. Data shown on this map were obtained from various sources.
Prepared by: Land & Water Resource Bureau
June, 2012

0 0.25 0.5 1 Miles