# Heart of America's Dairyland AEA

Clark & Marathon County, WI

*AEA 11 - 03 - M - 2013*

164,332 acres

**Map 1 of 10** **Mayville Subset**

Agricultural Enterprise Area

County Boundary

City/Village Boundary

Town Boundary

Section Line

Lake/Stream

Interstate

US Highway

State Highway

County Rd

Municipal Rd

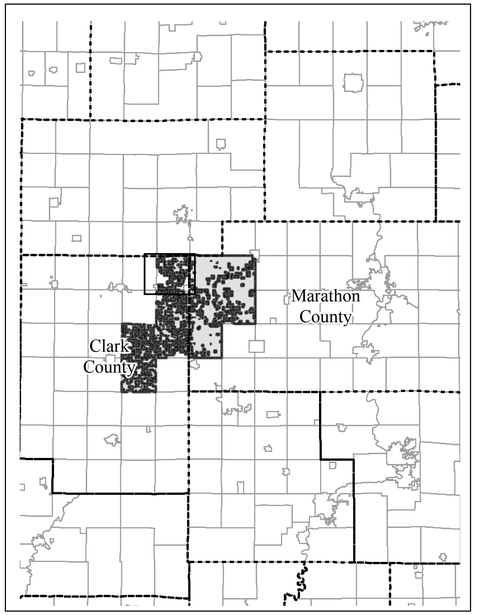


This map has been prepared by the Department of Agriculture, Trade and Consumer Protection for use in administering the Agricultural Enterprise Area Program and does not constitute a survey plat, nor is it intended to be the same. Data shown on this map were obtained from various sources.
Prepared by: Land & Water Resource Bureau
September, 2013

0 0.25 0.5 1 Miles

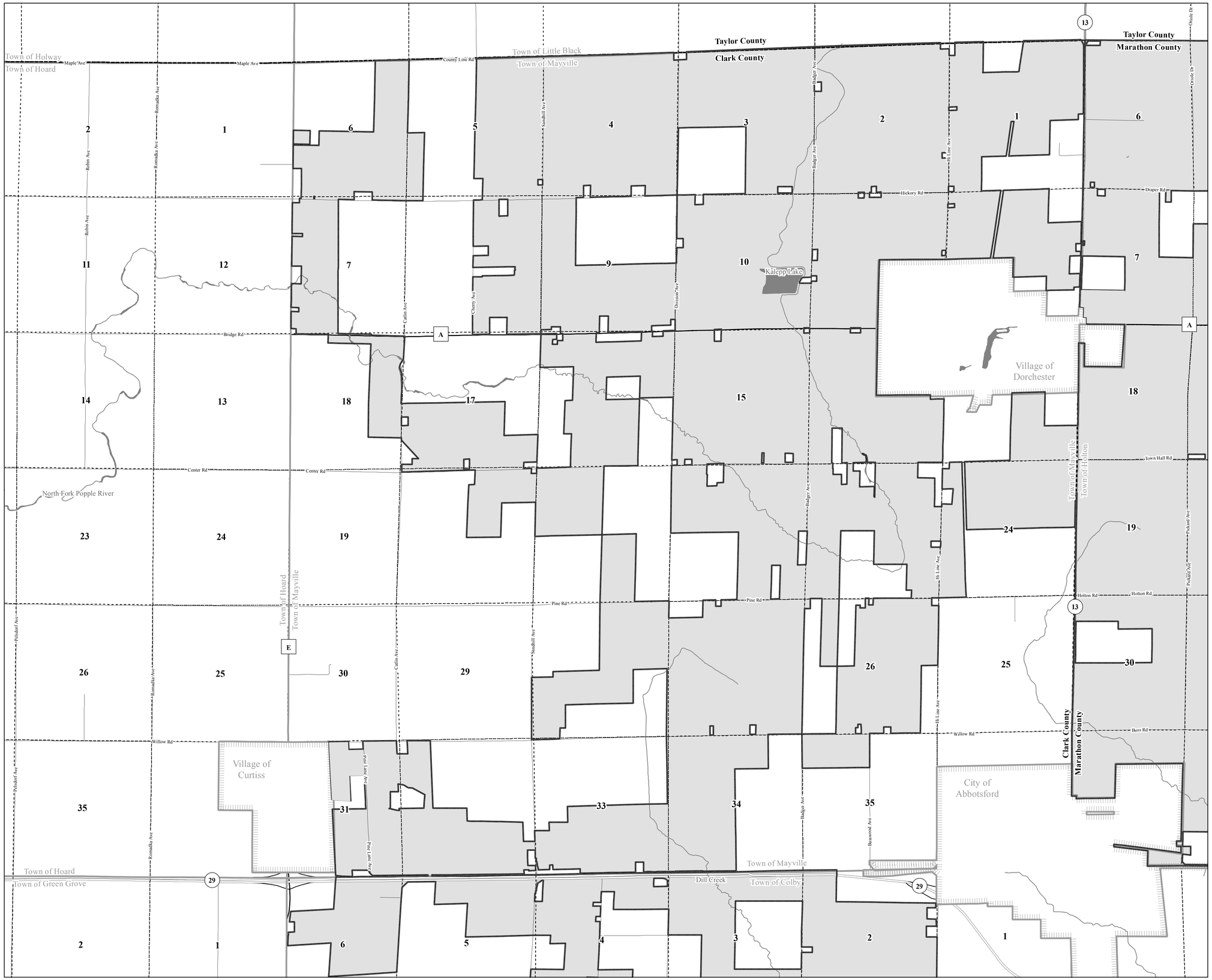

# Heart of America's Dairyland AEA

Clark & Marathon County, WI

*AEA 11 - 03 - M - 2013*

164,332 acres

**Map 2 of 10** **Colby Subset**

Agricultural Enterprise Area

County Boundary

City/Village Boundary

Town Boundary

Section Line

Lake/Stream

Interstate

US Highway

State Highway

County Rd

Municipal Rd

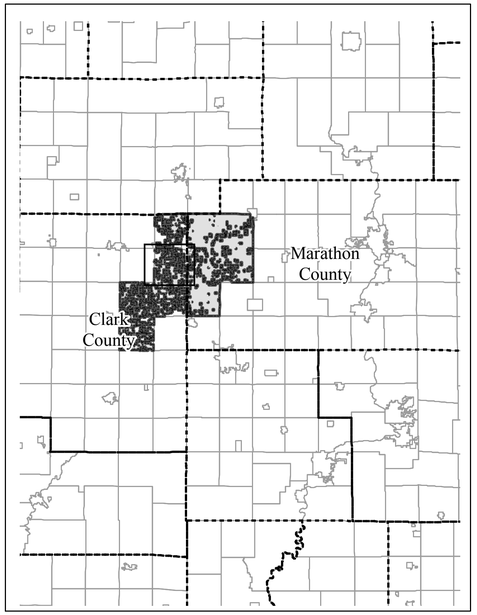


This map has been prepared by the Department of Agriculture, Trade and Consumer Protection for use in administering the Agricultural Enterprise Area Program and does not constitute a survey plat, nor is it intended to be the same. Data shown on this map were obtained from various sources.
Prepared by: Land & Water Resource Bureau
September, 2013

0 0.25 0.5 1 Miles

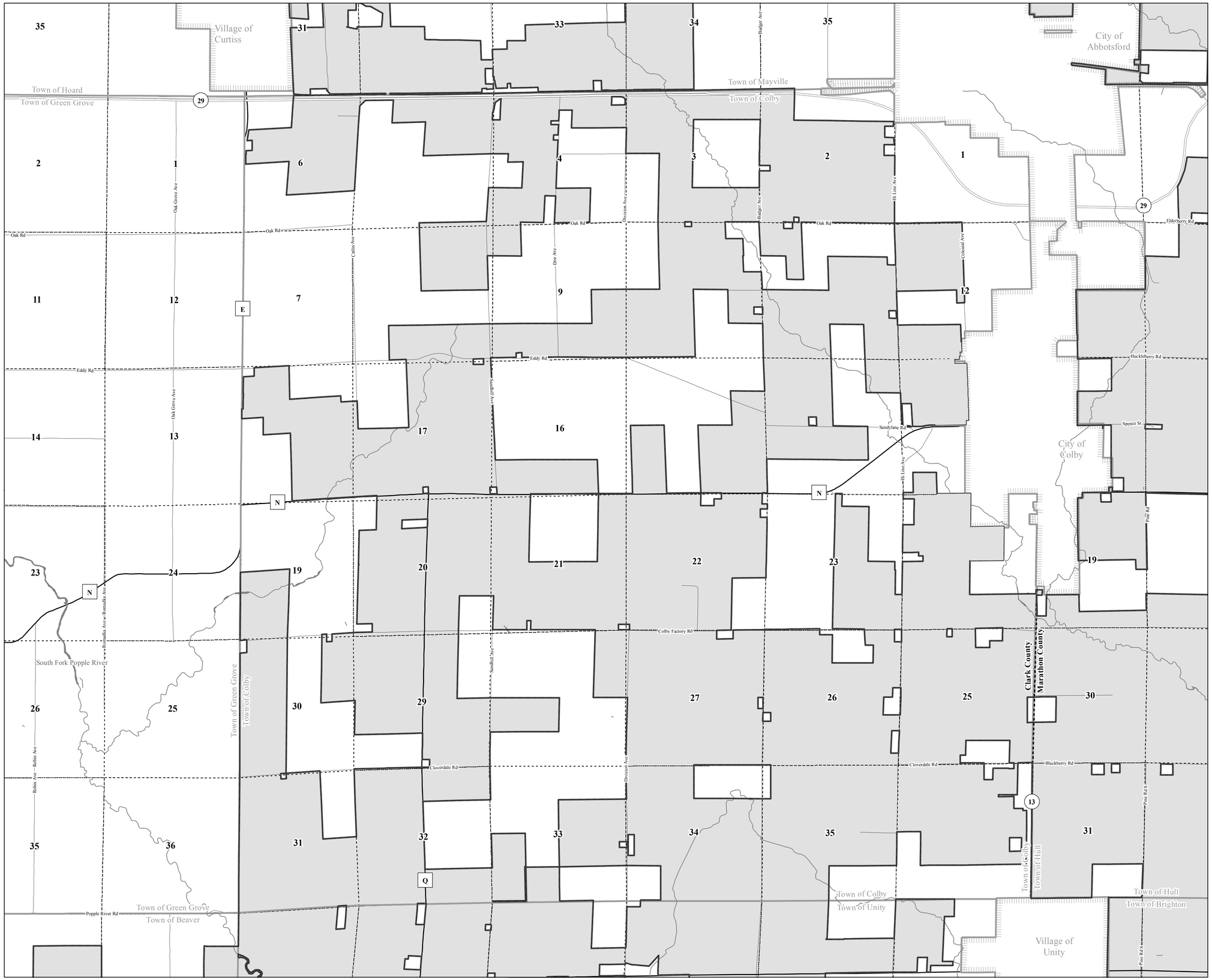

# Heart of America's Dairyland AEA

Clark & Marathon County, WI

*AEA 11 - 03 - M - 2013*

164,332 acres

**Map 3 of 10** **Unity Subset**

- Agricultural Enterprise Area
- County Boundary
- City/Village Boundary
- Town Boundary
- Section Line
- Lake/Stream
- Interstate
- US Highway
- State Highway
- County Rd
- Municipal Rd

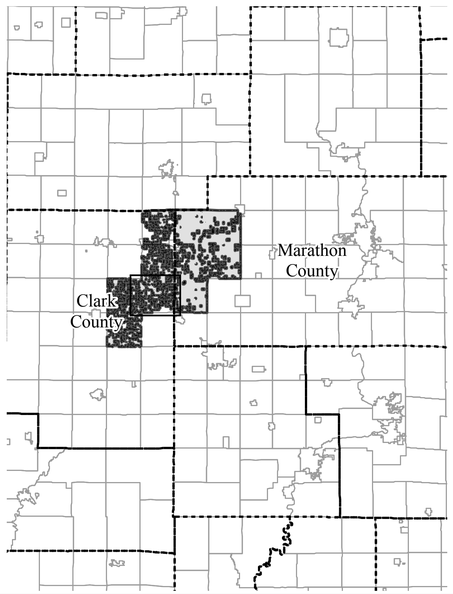


This map has been prepared by the Department of Agriculture, Trade and Consumer Protection for use in administering the Agricultural Enterprise Area Program and does not constitute a survey plat, nor is it intended to be the same. Data shown on this map were obtained from various sources.
Prepared by: Land & Water Resource Bureau
September, 2013

0 0.25 0.5 1 Miles

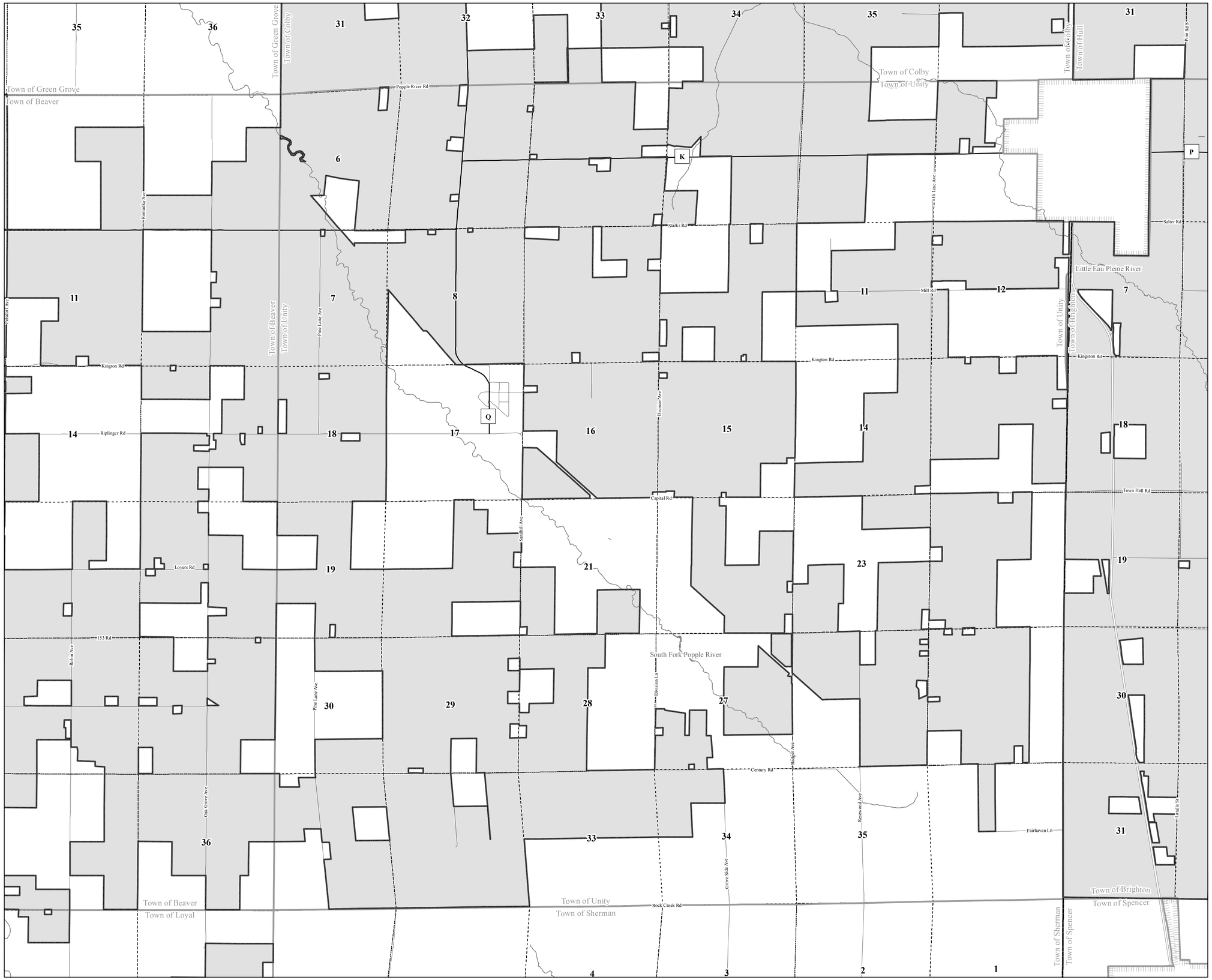

# Heart of America's Dairyland AEA

Clark & Marathon County, WI

*AEA 11 - 03 - M - 2013*

164,332 acres

**Map 4 of 10** **Beaver Subset**

- Agricultural Enterprise Area
- County Boundary
- City/Village Boundary
- Town Boundary
- Section Line
- Lake/Stream
- Interstate
- US Highway
- State Highway
- County Rd
- Municipal Rd

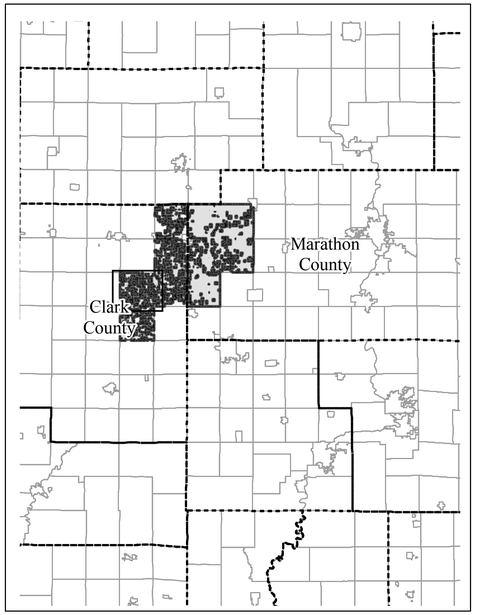


This map has been prepared by the Department of Agriculture, Trade and Consumer Protection for use in administering the Agricultural Enterprise Area Program and does not constitute a survey plat, nor is it intended to be the same. Data shown on this map were obtained from various sources.
Prepared by: Land & Water Resource Bureau
September, 2013

0 0.25 0.5 1 Miles

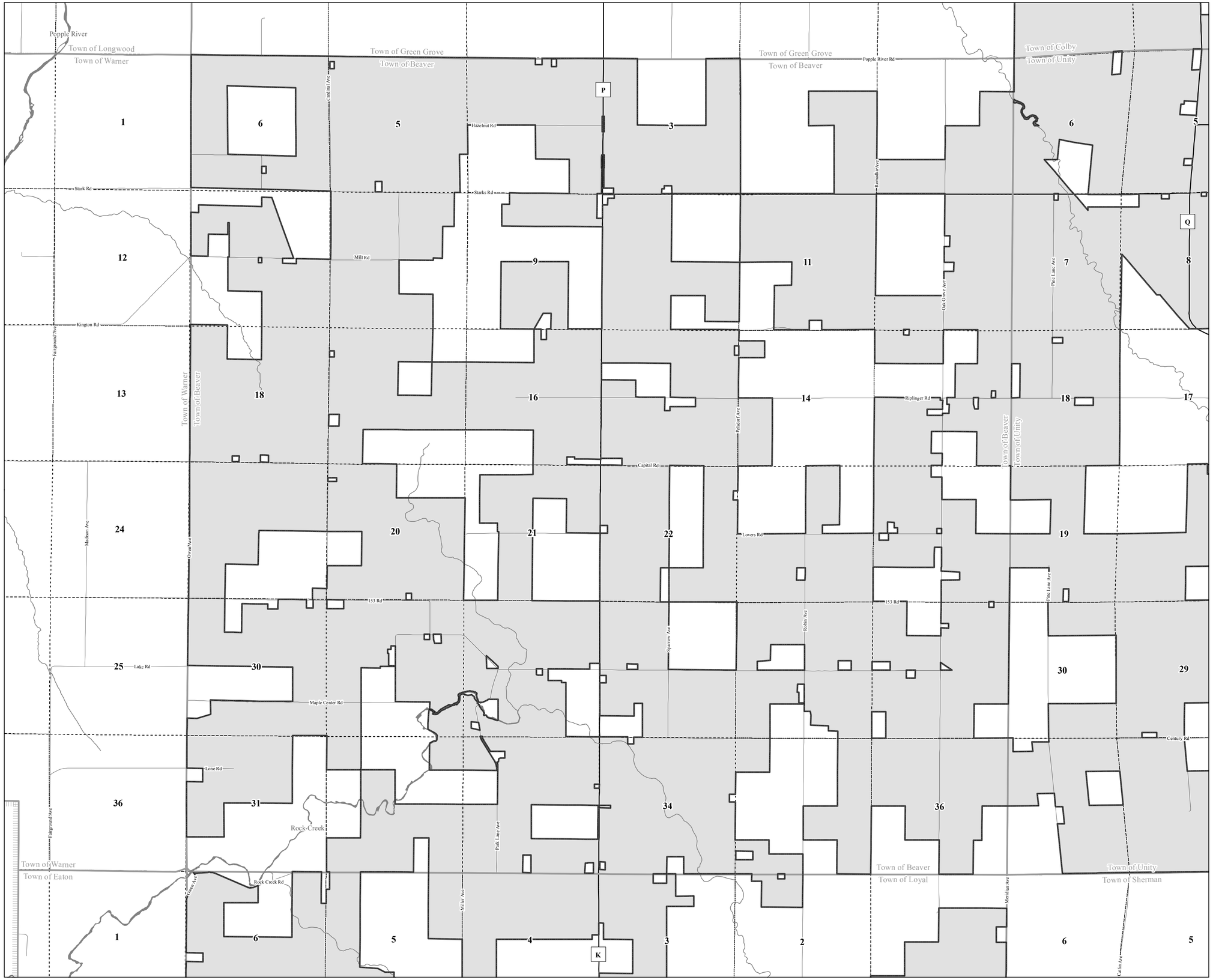

# Heart of America's Dairyland AEA

Clark & Marathon County, WI

*AEA 11 - 03 - M - 2013*

164,332 acres

**Map 5 of 10** **Loyal Subset**

- Agricultural Enterprise Area
- County Boundary
- City/Village Boundary
- Town Boundary
- Section Line
- Lake/Stream
- Interstate
- US Highway
- State Highway
- County Rd
- Municipal Rd

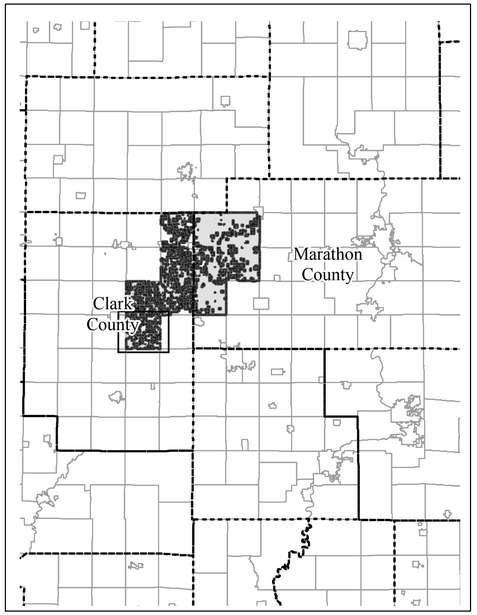


This map has been prepared by the Department of Agriculture, Trade and Consumer Protection for use in administering the Agricultural Enterprise Area Program and does not constitute a survey plat, nor is it intended to be the same. Data shown on this map were obtained from various sources.
Prepared by: Land & Water Resource Bureau
September, 2013

0 0.25 0.5 1 Miles

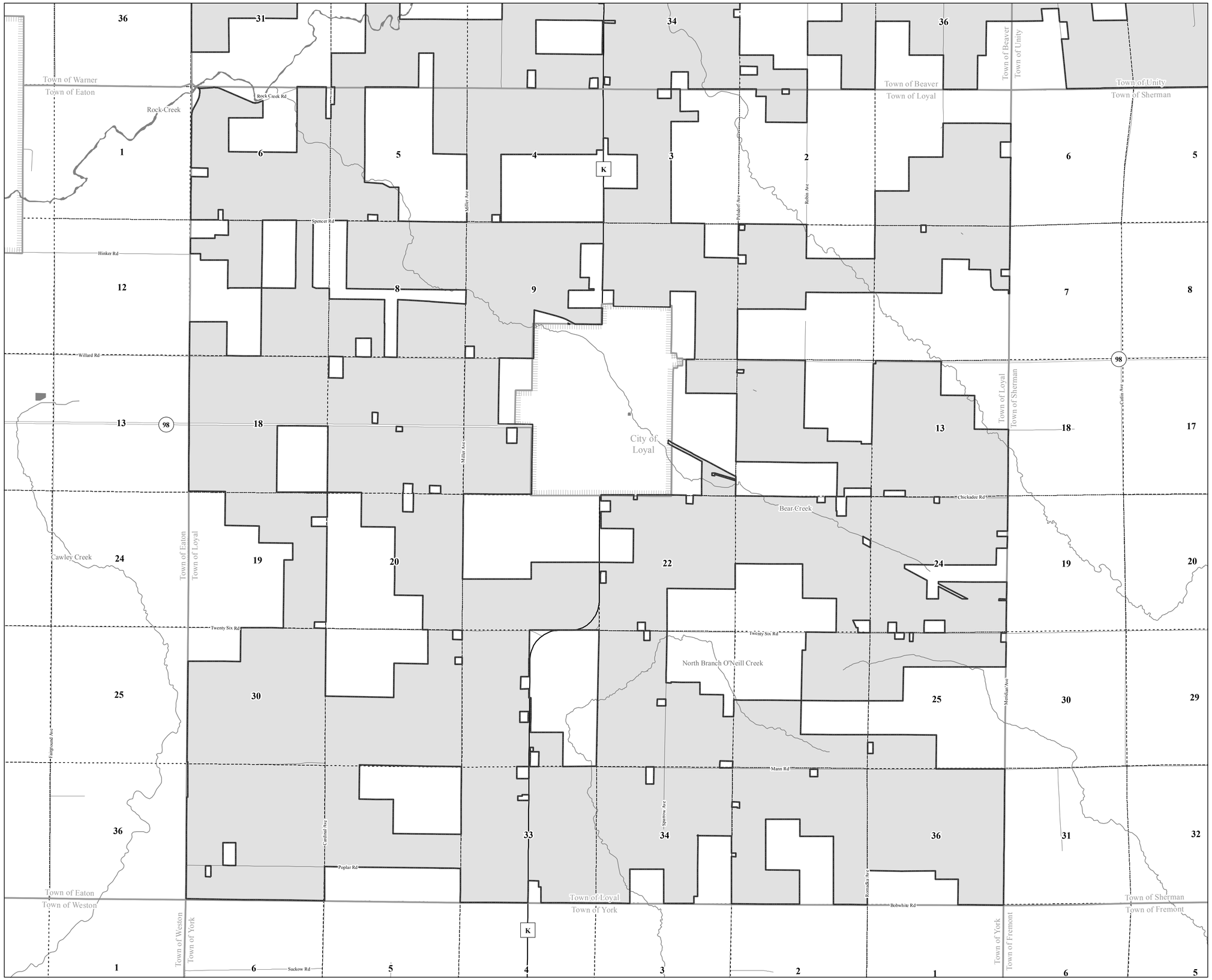

# Heart of America's Dairyland AEA

Clark & Marathon County, WI

*AEA 11 - 03 - M - 2013*

164,332 acres

**Map 6 of 10** **Hull Subset**

Agricultural Enterprise Area

County Boundary

City/Village Boundary

Town Boundary

Section Line

Lake/Stream

Interstate

US Highway

State Highway

County Rd

Municipal Rd

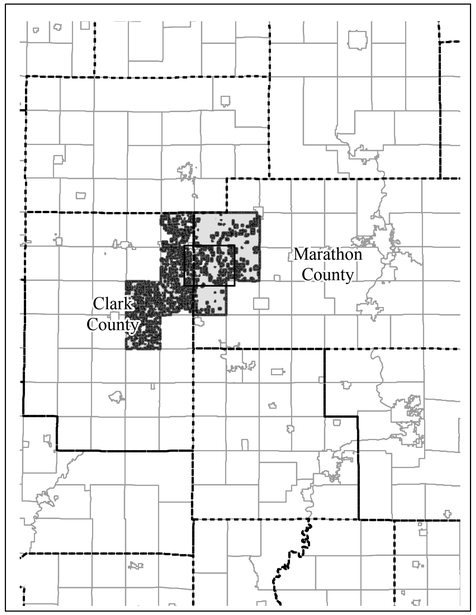


This map has been prepared by the Department of Agriculture, Trade and Consumer Protection for use in administering the Agricultural Enterprise Area Program and does not constitute a survey plat, nor is it intended to be the same. Data shown on this map were obtained from various sources.
Prepared by: Land & Water Resource Bureau
September, 2013

0 0.25 0.5 1 Miles

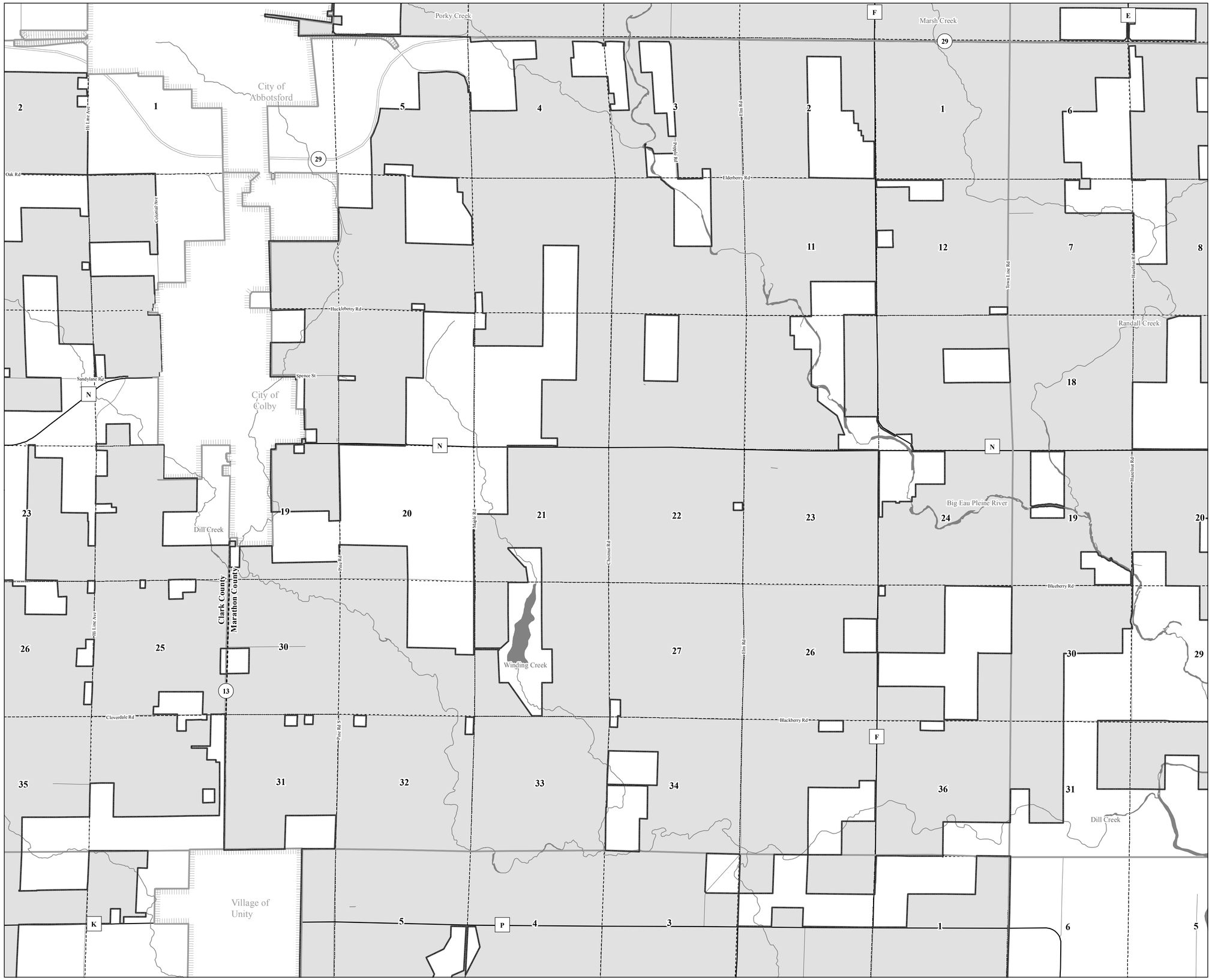

# Heart of America's Dairyland AEA

Clark & Marathon County, WI

*AEA 11 - 03 - M - 2013*

164,332 acres

**Map 7 of 10** **Brighton Subset**

Agricultural Enterprise Area

County Boundary

City/Village Boundary

Town Boundary

Section Line

Lake/Stream

Interstate

US Highway

State Highway

County Rd

Municipal Rd

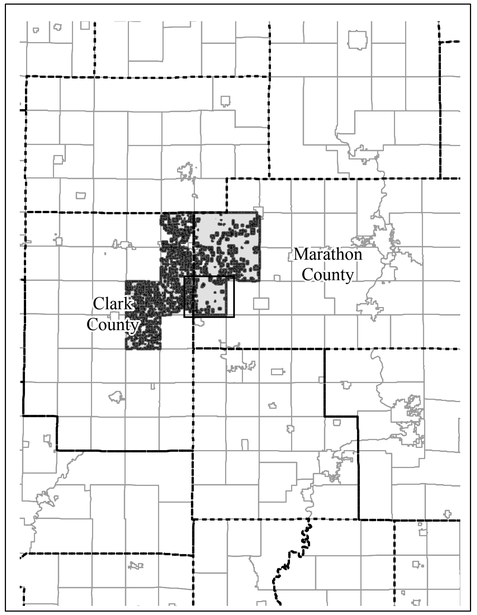


This map has been prepared by the Department of Agriculture, Trade and Consumer Protection for use in administering the Agricultural Enterprise Area Program and does not constitute a survey plat, nor is it intended to be the same. Data shown on this map were obtained from various sources.
Prepared by: Land & Water Resource Bureau
September, 2013

0 0.25 0.5 1 Miles

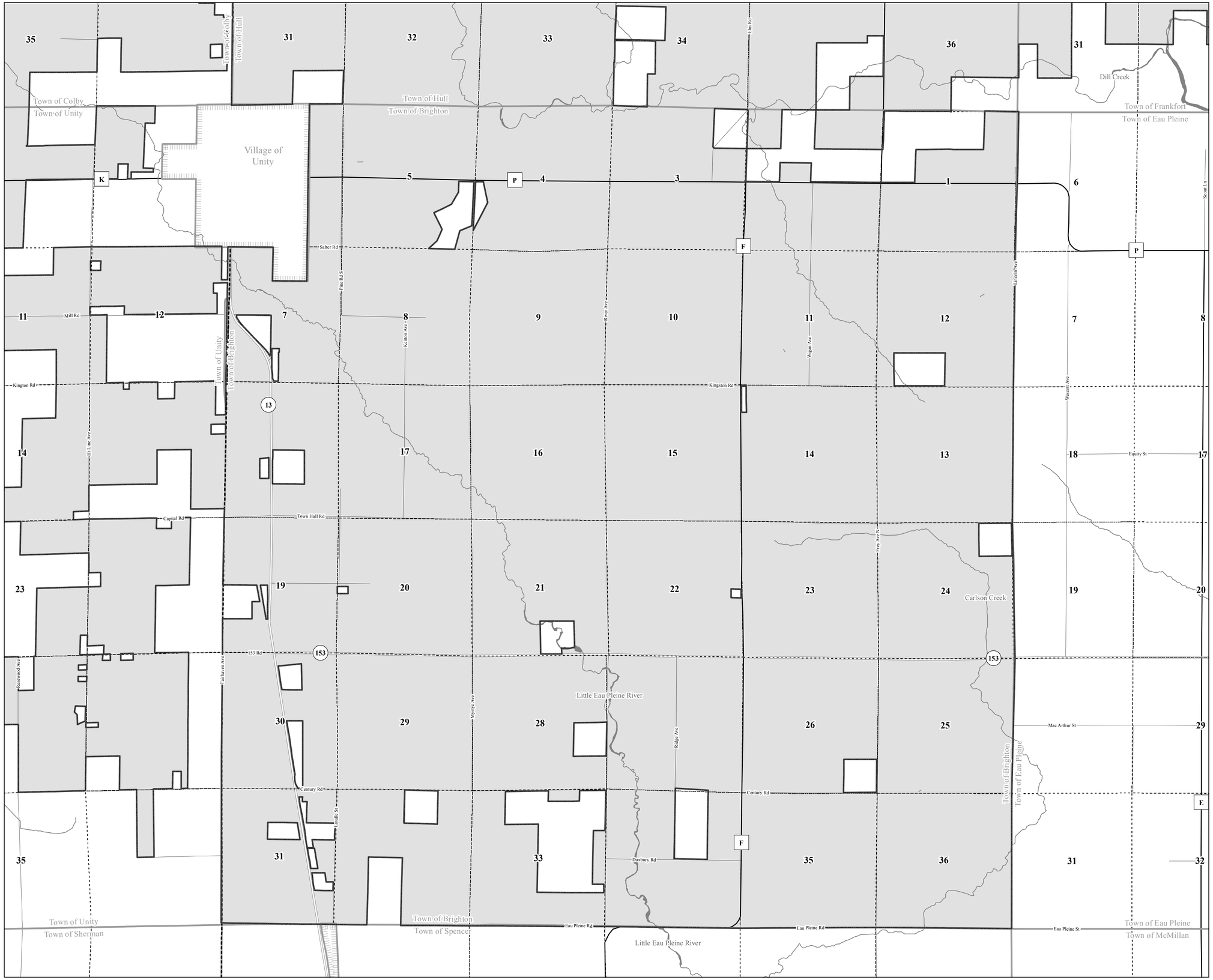

# Heart of America's Dairyland AEA

Clark & Marathon County, WI

*AEA 11 - 03 - M - 2013*

164,332 acres

**Map 8 of 10** **Holton Subset**

- Agricultural Enterprise Area
- County Boundary
- City/Village Boundary
- Town Boundary
- Section Line
- Lake/Stream
- Interstate
- US Highway
- State Highway
- County Rd
- Municipal Rd

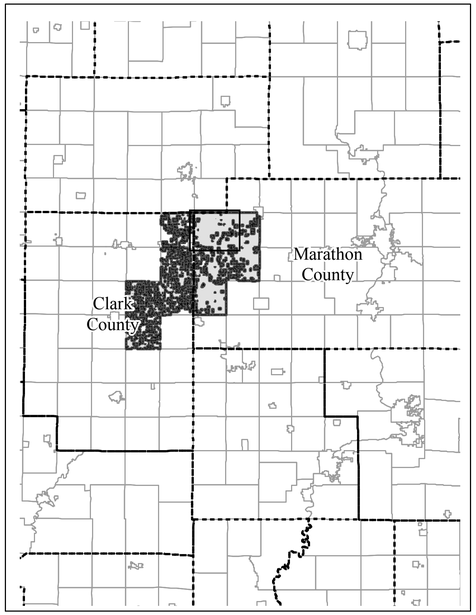


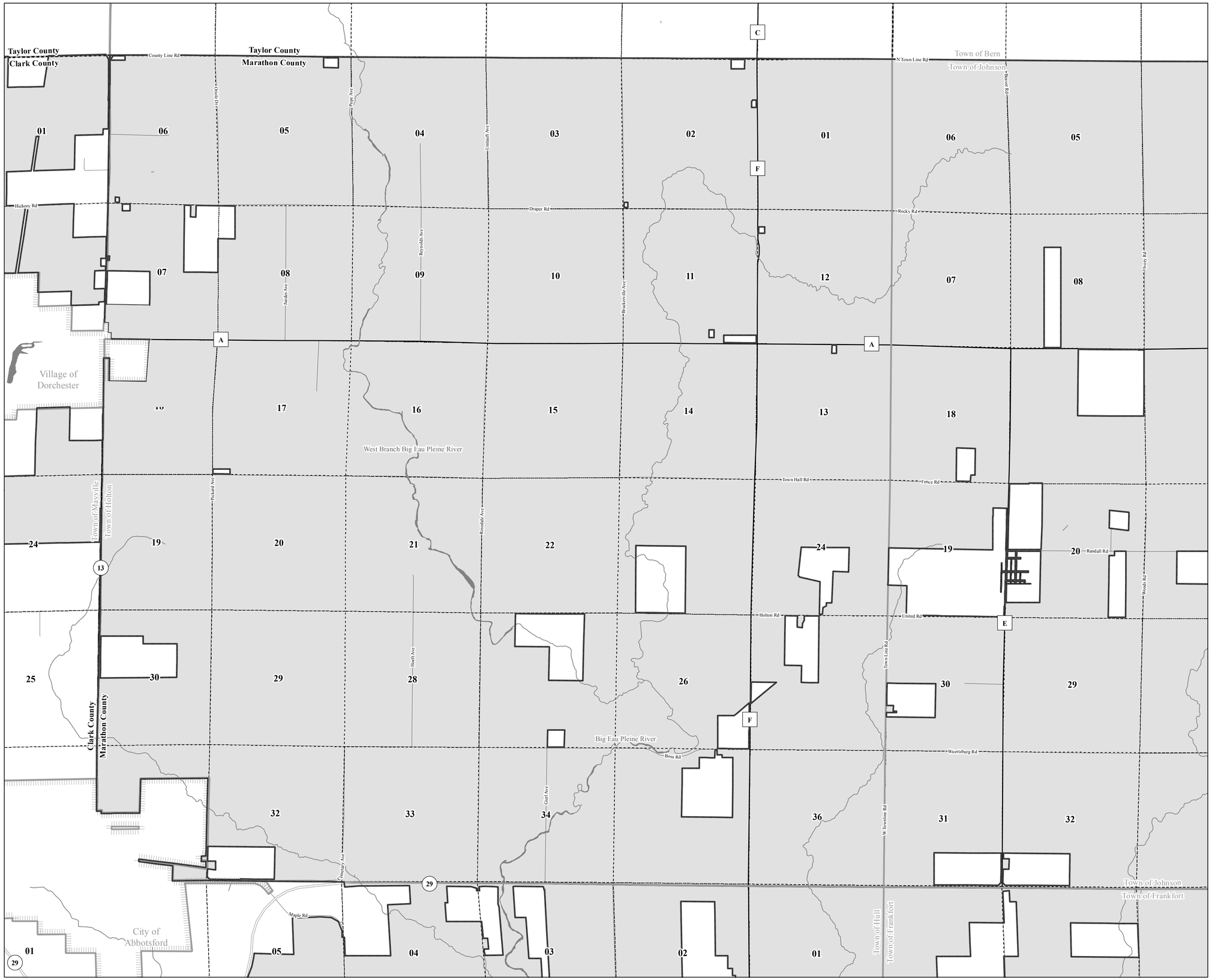


This map has been prepared by the Department of Agriculture, Trade and Consumer Protection for use in administering the Agricultural Enterprise Area Program and does not constitute a survey plat, nor is it intended to be the same. Data shown on this map were obtained from various sources.
Prepared by: Land & Water Resource Bureau
September, 2013

0 0.25 0.5 1 Miles

# Heart of America's Dairyland AEA

Clark & Marathon County, WI

*AEA 11 - 03 - M - 2013*

164,332 acres

**Map 9 of 10** **Johnson Subset**

- Agricultural Enterprise Area
- County Boundary
- City/Village Boundary
- Town Boundary
- Section Line
- Lake/Stream
- Interstate
- US Highway
- State Highway
- County Rd
- Municipal Rd

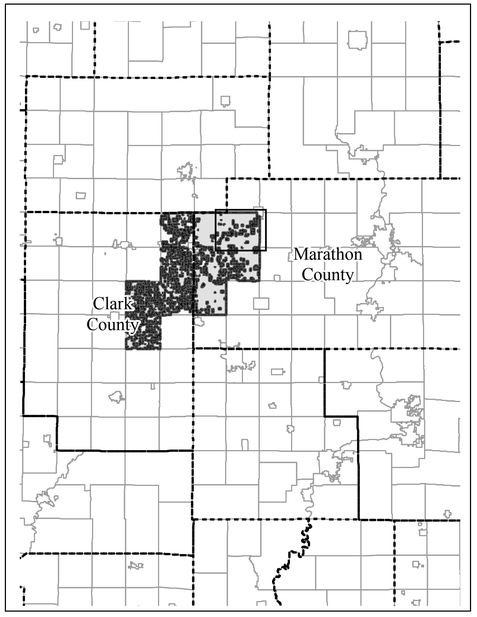


This map has been prepared by the Department of Agriculture, Trade and Consumer Protection for use in administering the Agricultural Enterprise Area Program and does not constitute a survey plat, nor is it intended to be the same. Data shown on this map were obtained from various sources.
Prepared by: Land & Water Resource Bureau
September, 2013

0 0.25 0.5 1 Miles

# Heart of America's Dairyland AEA

Clark & Marathon County, WI

*AEA 11 - 03 - M - 2013*

164,332 acres

**Map 10 of 10** **Frankfort Subset**

- Agricultural Enterprise Area
- County Boundary
- City/Village Boundary
- Town Boundary
- Section Line
- Lake/Stream
- Interstate
- US Highway
- State Highway
- County Rd
- Municipal Rd

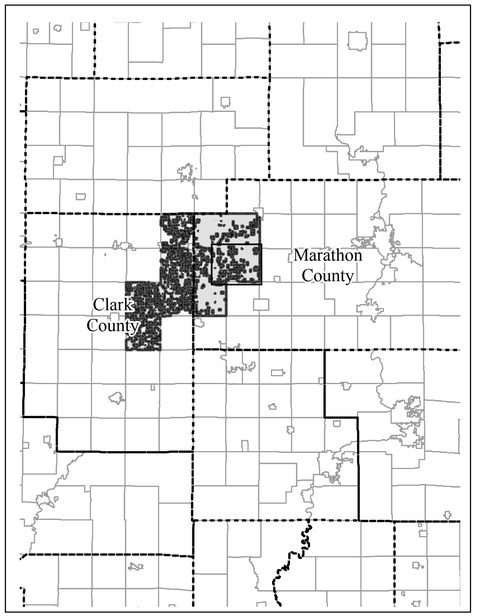


This map has been prepared by the Department of Agriculture, Trade and Consumer Protection for use in administering the Agricultural Enterprise Area Program and does not constitute a survey plat, nor is it intended to be the same. Data shown on this map were obtained from various sources.
Prepared by: Land & Water Resource Bureau
September, 2013
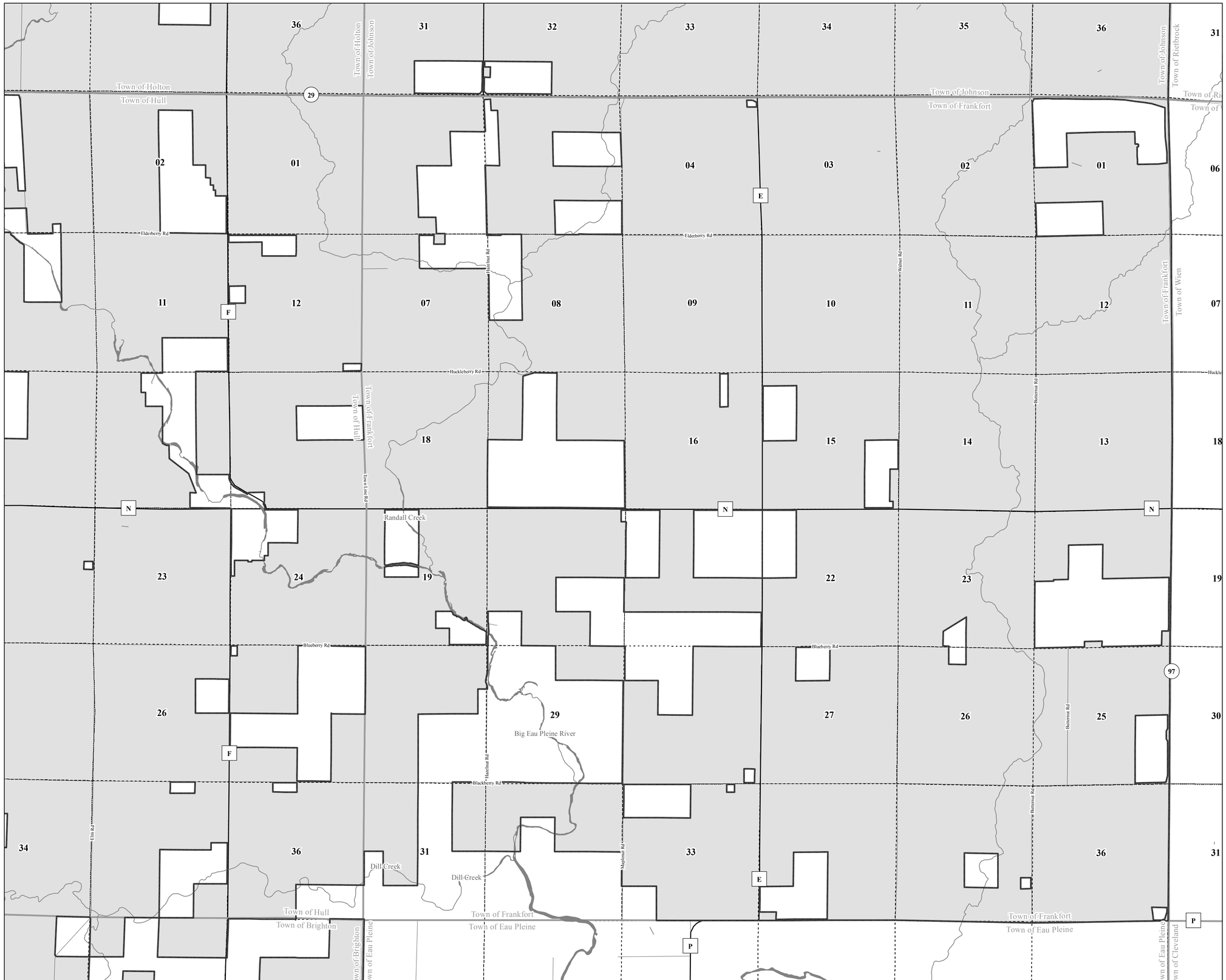
0 0.25 0.5 1 Miles