Heart of America's Dairyland AEA

Clark & Marathon County, WI

AEA 11 - 03 - M - 2014

225,511 acres

Map 1 of 15 **Mayville Subset**

Agricultural Enterprise Area

County Boundary

City/Village Boundary

Town Boundary

Section Line

Lake/Stream

Interstate

US Highway

State Highway

County Rd

Municipal Rd

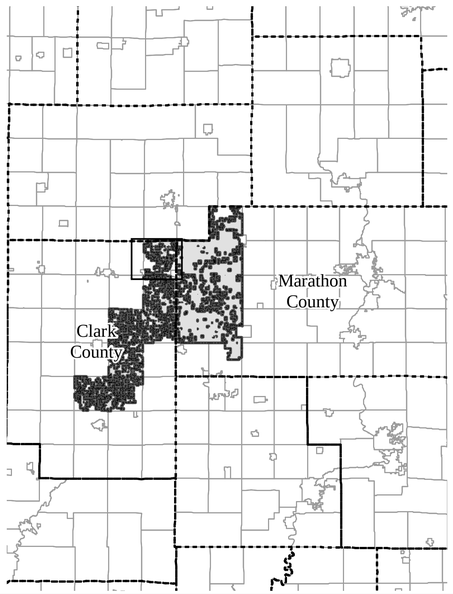

This map has been prepared by the Department of Agriculture, Trade and Consumer Protection for use in administering the Agricultural Enterprise Area Program and does not constitute a survey plat, nor is it intended to be the same. Data shown on this map were obtained from various sources.
Prepared by: Land & Water Resource Bureau
September, 2014

0 0.25 0.5 1 Miles

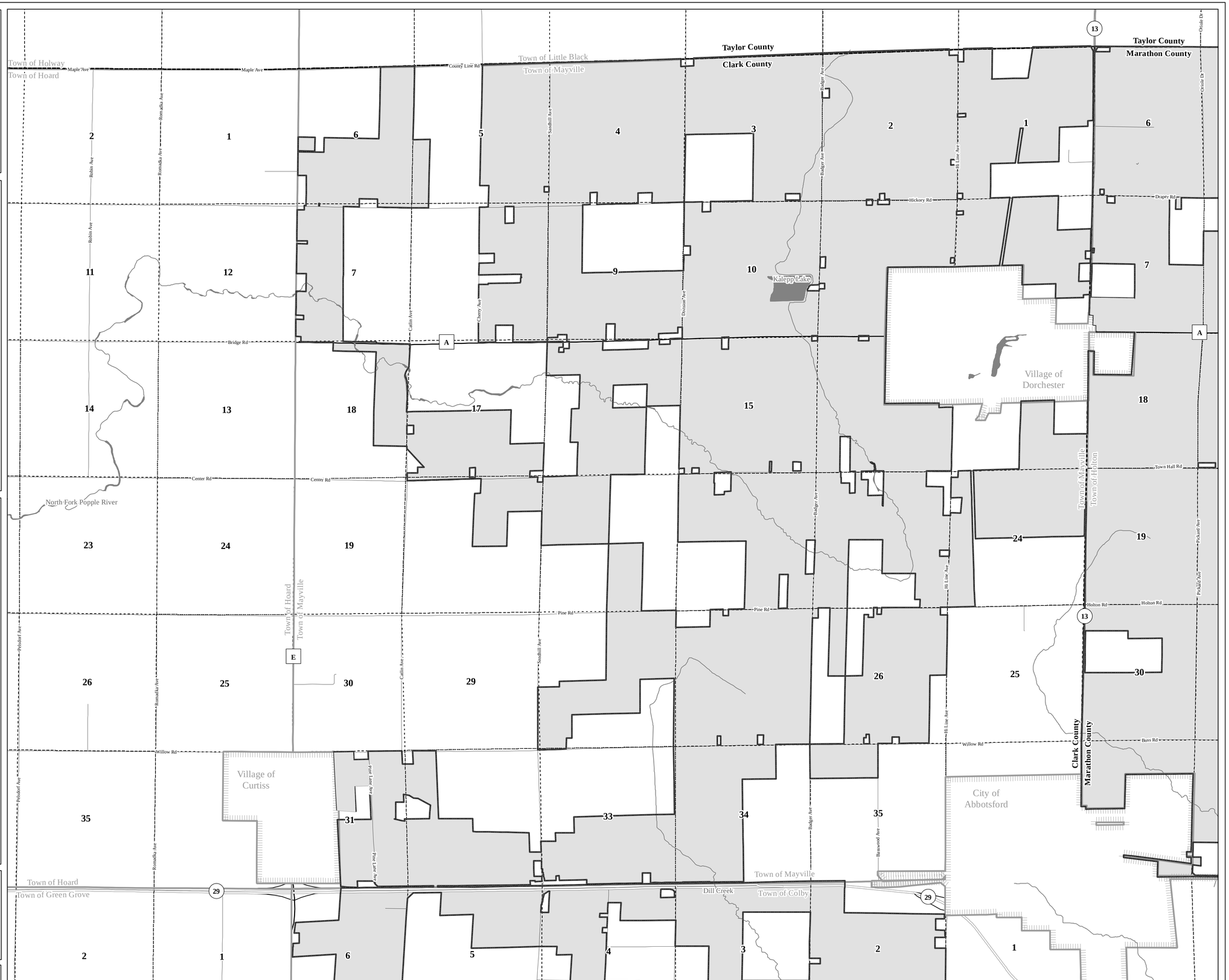

Heart of America's Dairyland AEA

Clark & Marathon County, WI

AEA 11 - 03 - M - 2014

225,511 acres

Map 2 of 15 **Colby Subset**

- Agricultural Enterprise Area
- County Boundary
- City/Village Boundary
- Town Boundary
- Section Line
- Lake/Stream
- Interstate
- US Highway
- State Highway
- County Rd
- Municipal Rd

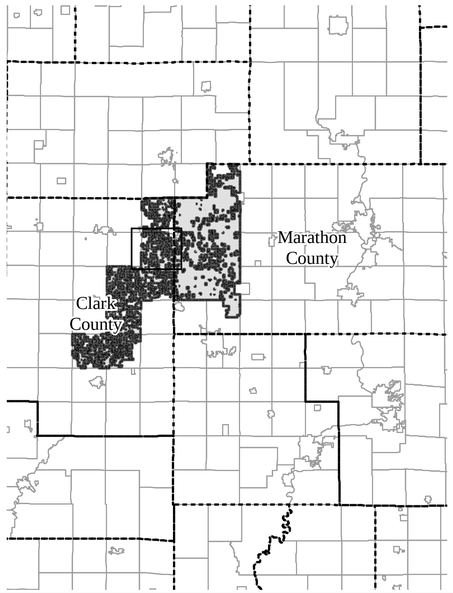

This map has been prepared by the Department of Agriculture, Trade and Consumer Protection for use in administering the Agricultural Enterprise Area Program and does not constitute a survey plat, nor is it intended to be the same. Data shown on this map were obtained from various sources.
Prepared by: Land & Water Resource Bureau
September, 2014

0 0.25 0.5 1 Miles

Village of Curtiss
Town of Hoard
Town of Green Grove
Town of Mayville
Town of Colby
City of Abbotsford
City of Colby
Village of Unity
Town of Green Grove
Town of Beaver
Town of Colby
Town of Unity
Town of Colby
Town of Hull
Town of Brighton
Clark County
Marathon County
South Fork Popple River
Oak Rd
Eddy Rd
Cloverdale Rd
Colby Factory Rd
Popple River Rd
Elderberry Rd
Huckleberry Rd
Spence St
Sandylane Rd
Blackberry Rd
Pine Rd
Pine Rd S
Oak Grove Ave
Callin Ave
Doe Ave
Division Ave
Badger Ave
Hi Line Ave
Colonial Ave
Romadka Ave
Robin Ave
Sandhill Ave

Heart of America's Dairyland AEA

Clark & Marathon County, WI

AEA 11 - 03 - M - 2014

225,511 acres

Map 3 of 15 **Unity Subset**

Agricultural Enterprise Area

County Boundary

City/Village Boundary

Town Boundary

Section Line

Lake/Stream

Interstate

US Highway

State Highway

County Rd

Municipal Rd

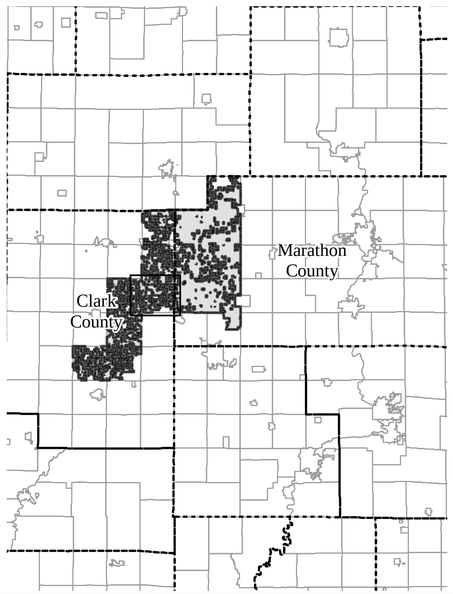

This map has been prepared by the Department of Agriculture, Trade and Consumer Protection for use in administering the Agricultural Enterprise Area Program and does not constitute a survey plat, nor is it intended to be the same. Data shown on this map were obtained from various sources.
Prepared by: Land & Water Resource Bureau
September, 2014

0 0.25 0.5 1 Miles

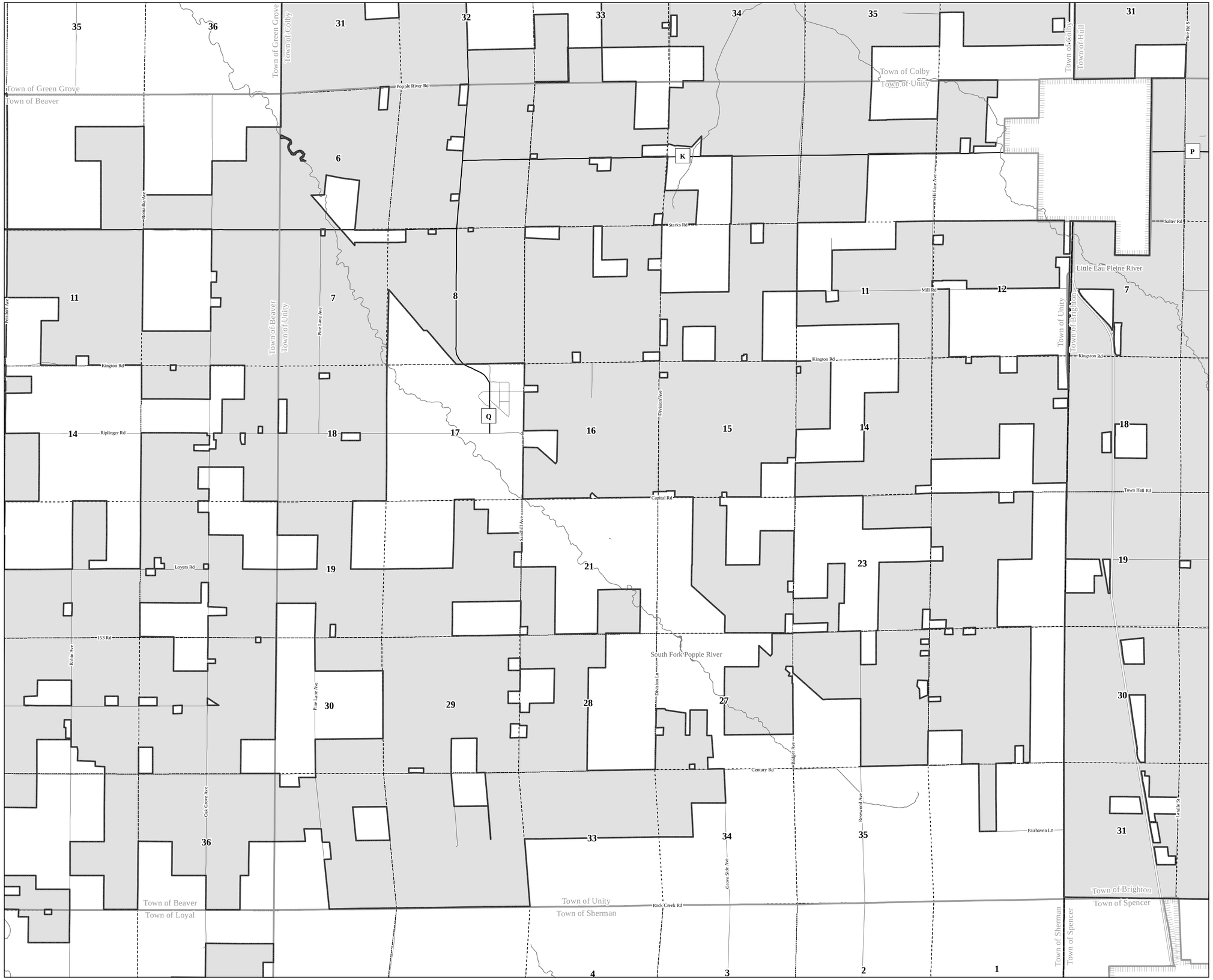

Heart of America's Dairyland AEA

Clark & Marathon County, WI

AEA 11 - 03 - M - 2014

225,511 acres

Map 4 of 15 **Beaver Subset**

Agricultural Enterprise Area

County Boundary

City/Village Boundary

Town Boundary

Section Line

Lake/Stream

Interstate

US Highway

State Highway

County Rd

Municipal Rd

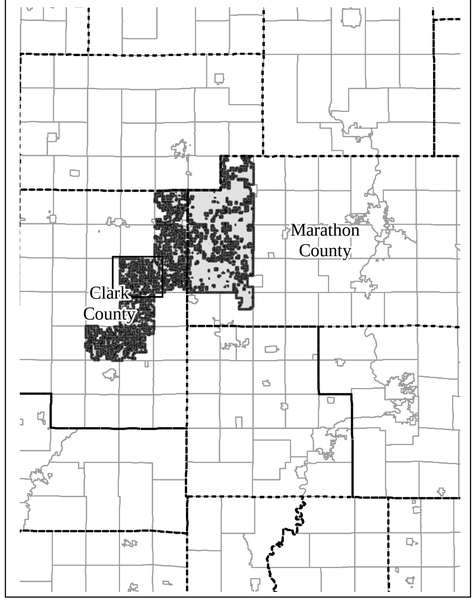

This map has been prepared by the Department of Agriculture, Trade and Consumer Protection for use in administering the Agricultural Enterprise Area Program and does not constitute a survey plat, nor is it intended to be the same. Data shown on this map were obtained from various sources.
Prepared by: Land & Water Resource Bureau
September, 2014

0 0.25 0.5 1 Miles

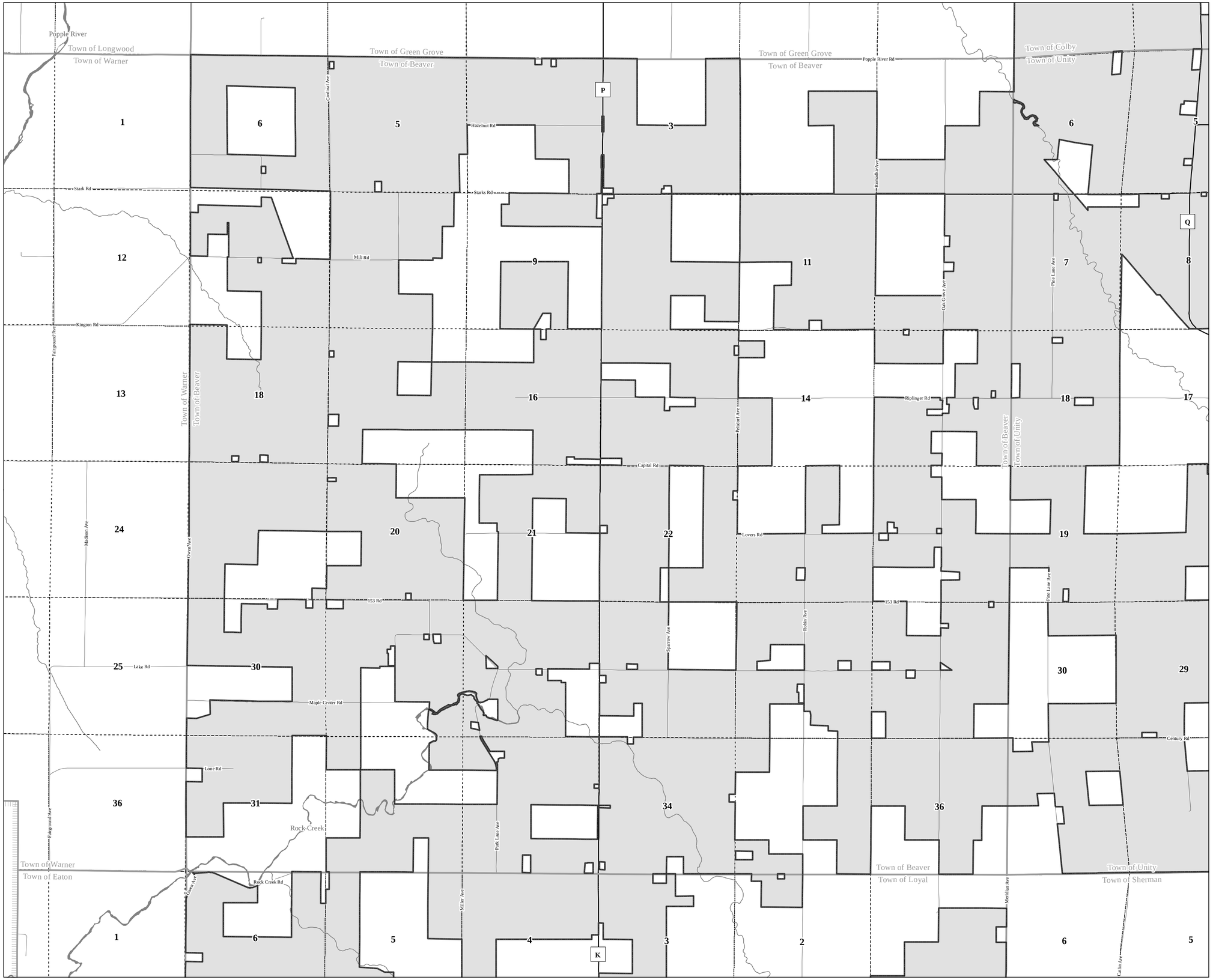

Heart of America's Dairyland AEA

Clark & Marathon County, WI

AEA 11 - 03 - M - 2014

225,511 acres

Map 5 of 15 **Loyal Subset**

Agricultural Enterprise Area

County Boundary

City/Village Boundary

Town Boundary

Section Line

Lake/Stream

Interstate

US Highway

State Highway

County Rd

Municipal Rd

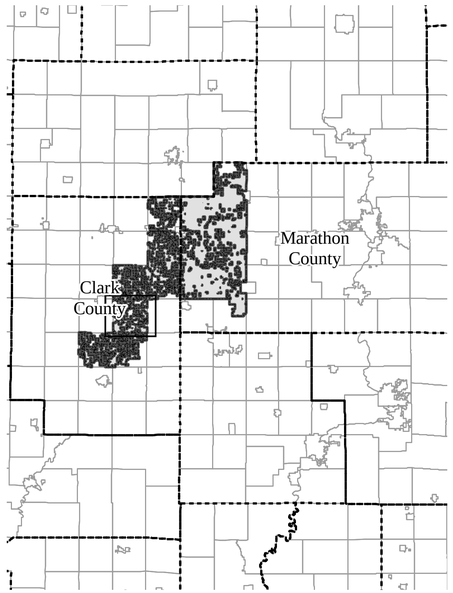

This map has been prepared by the Department of Agriculture, Trade and Consumer Protection for use in administering the Agricultural Enterprise Area Program and does not constitute a survey plat, nor is it intended to be the same. Data shown on this map were obtained from various sources.
Prepared by: Land & Water Resource Bureau
September, 2014

0 0.25 0.5 1 Miles

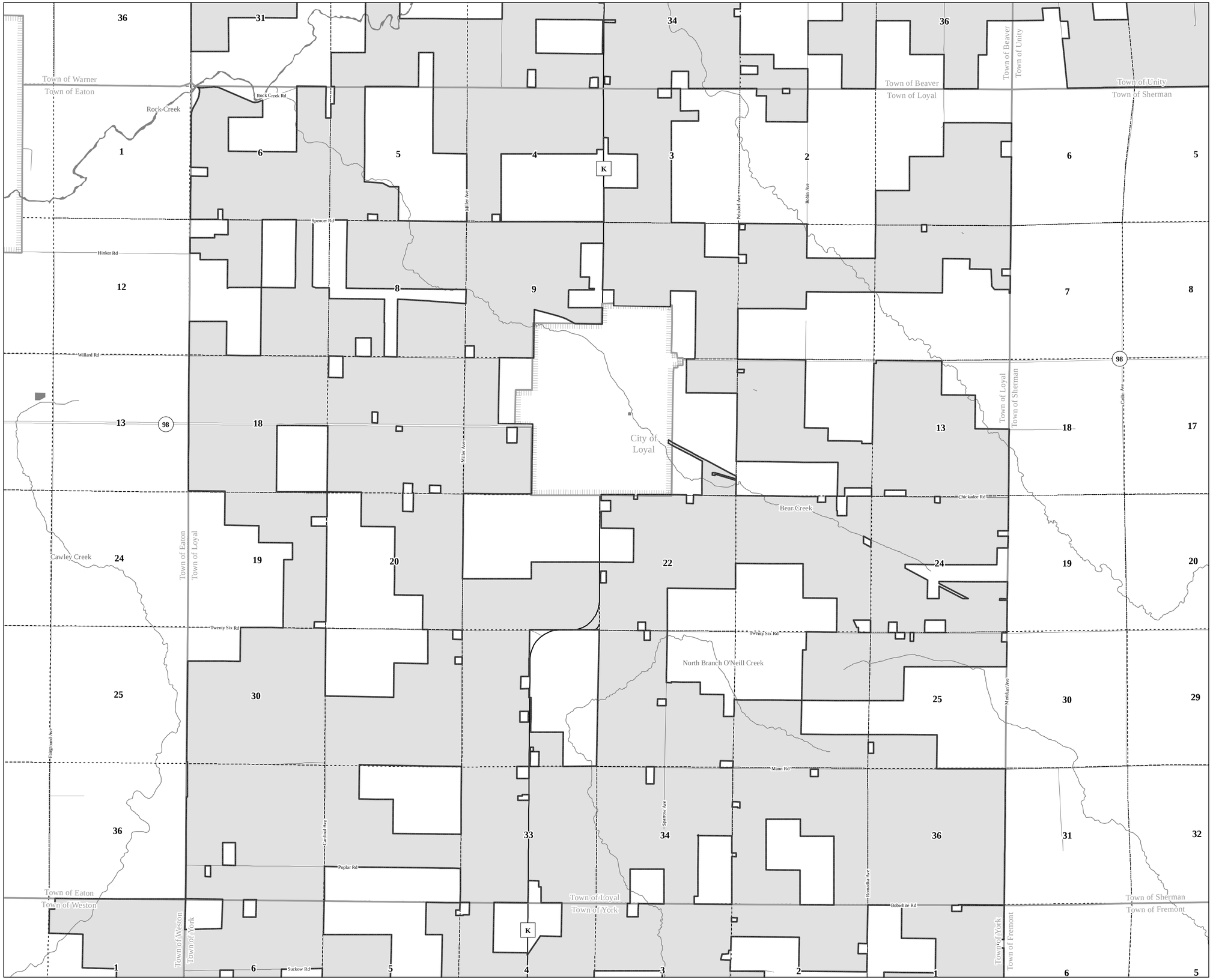

Heart of America's Dairyland AEA

Clark & Marathon County, WI

AEA 11 - 03 - M - 2014

225,511 acres

Map 6 of 15 **Hull Subset**

Agricultural Enterprise Area

County Boundary

City/Village Boundary

Town Boundary

Section Line

Lake/Stream

Interstate

US Highway

State Highway

County Rd

Municipal Rd

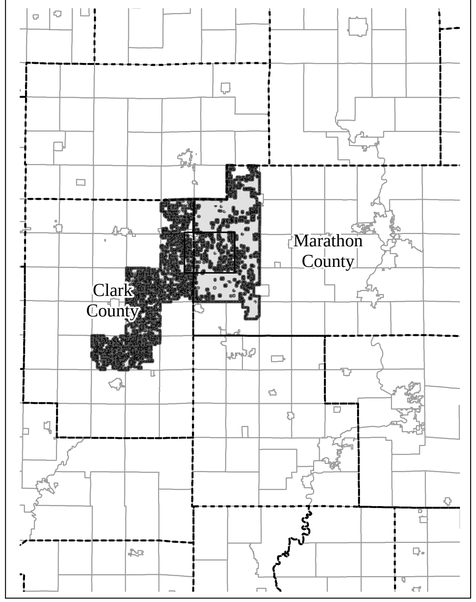

This map has been prepared by the Department of Agriculture, Trade and Consumer Protection for use in administering the Agricultural Enterprise Area Program and does not constitute a survey plat, nor is it intended to be the same. Data shown on this map were obtained from various sources.
Prepared by: Land & Water Resource Bureau
September, 2014

0 0.25 0.5 1 Miles

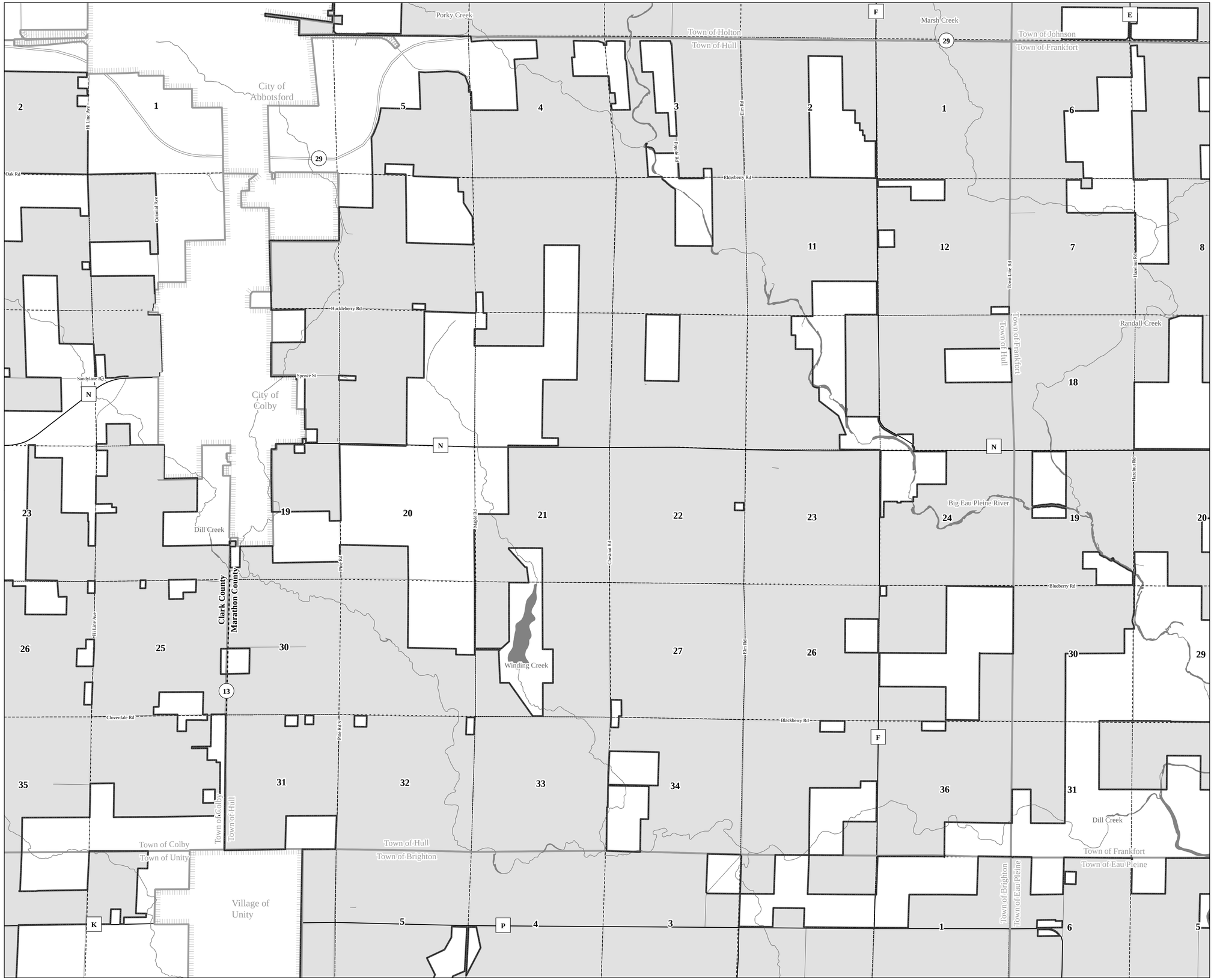

Heart of America's Dairyland AEA

Clark & Marathon County, WI

AEA 11 - 03 - M - 2014

225,511 acres

Map 7 of 15 **Brighton Subset**

Agricultural Enterprise Area

County Boundary

City/Village Boundary

Town Boundary

Section Line

Lake/Stream

Interstate

US Highway

State Highway

County Rd

Municipal Rd

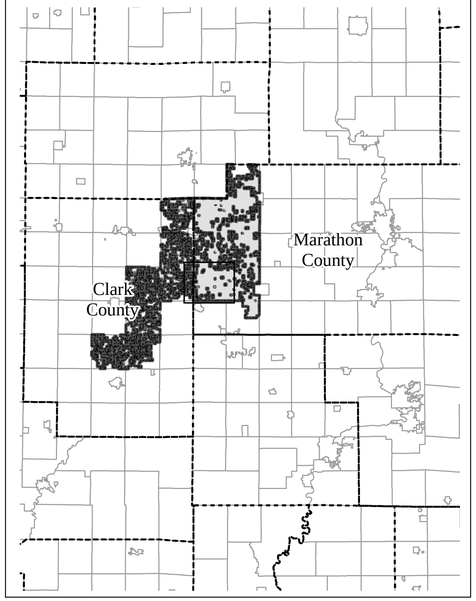

This map has been prepared by the Department of Agriculture, Trade and Consumer Protection for use in administering the Agricultural Enterprise Area Program and does not constitute a survey plat, nor is it intended to be the same. Data shown on this map were obtained from various sources.
Prepared by: Land & Water Resource Bureau
September, 2014

0 0.25 0.5 1 Miles

Town of Colby
Town of Unity
Town of Hull
Town of Brighton
Village of Unity
Dill Creek
Town of Frankfort
Town of Eau Pleine
Salter Rd
Mill Rd
Kington Rd
Kingston Rd
Capital Rd
Town Hall Rd
153 Rd
Century Rd
Duxbury Rd
Eau Pleine Rd
Carlson Creek
Little Eau Pleine River
Mac Arthur St
Equity St
Town of Unity
Town of Sherman
Town of Brighton
Town of Spencer
Town of Eau Pleine
Town of McMillan

Heart of America's Dairyland AEA

Clark & Marathon County, WI

AEA 11 - 03 - M - 2014

225,511 acres

Map 8 of 15 **Holton Subset**

Agricultural Enterprise Area

County Boundary

City/Village Boundary

Town Boundary

Section Line

Lake/Stream

Interstate

US Highway

State Highway

County Rd

Municipal Rd

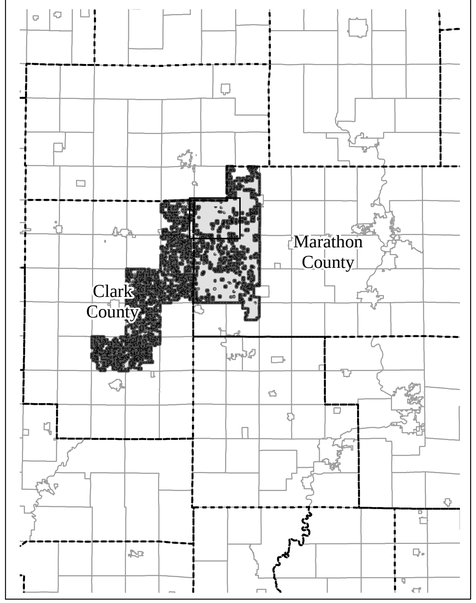

This map has been prepared by the Department of Agriculture, Trade and Consumer Protection for use in administering the Agricultural Enterprise Area Program and does not constitute a survey plat, nor is it intended to be the same. Data shown on this map were obtained from various sources.
Prepared by: Land & Water Resource Bureau
September, 2014
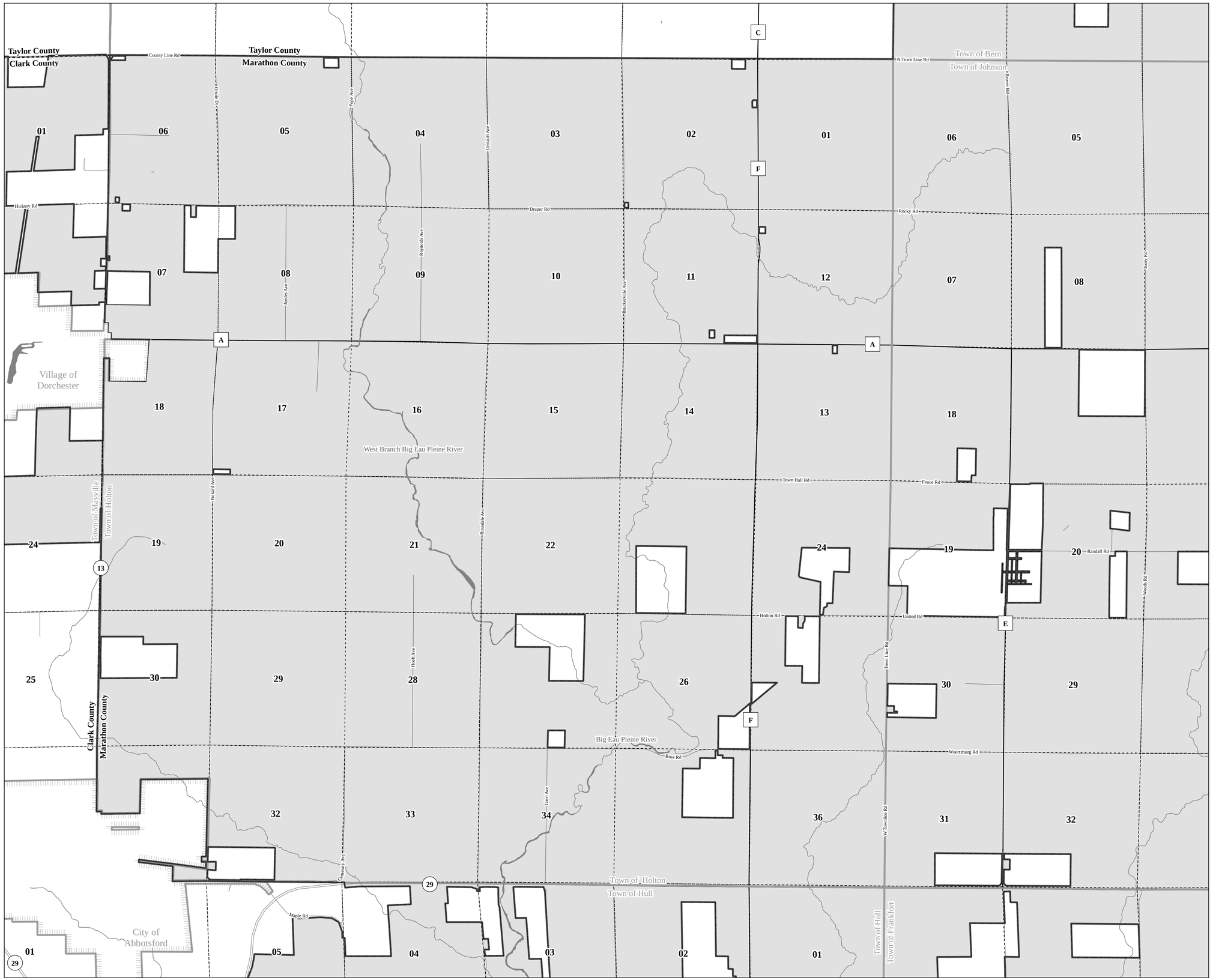
0 0.25 0.5 1 Miles