Hilbert Ag. Land on Track AEA

Calumet County, WI

AEA 11 - 04 - N - 2011

28,217 acres

Map 1 of 2 **North subset**

Agricultural Enterprise Area

County Boundary

City/Village Boundary

Town Boundary

Section Line

Lake/Stream

Interstate

US Highway

State Highway

County Rd

Municipal Rd

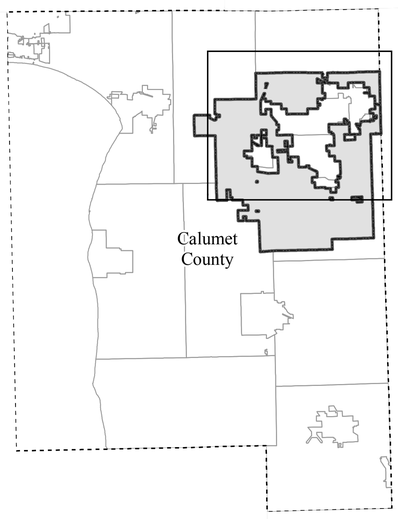

This map has been prepared by the Department of Agriculture, Trade and Consumer Protection for use in administering the Agricultural Enterprise Area Program and does not constitute a survey plat, nor is it intended to be the same. Data shown on this map were obtained from various sources.
Prepared by: Land & Water Resource Bureau
August, 2011

0 0.25 0.5 1 Miles

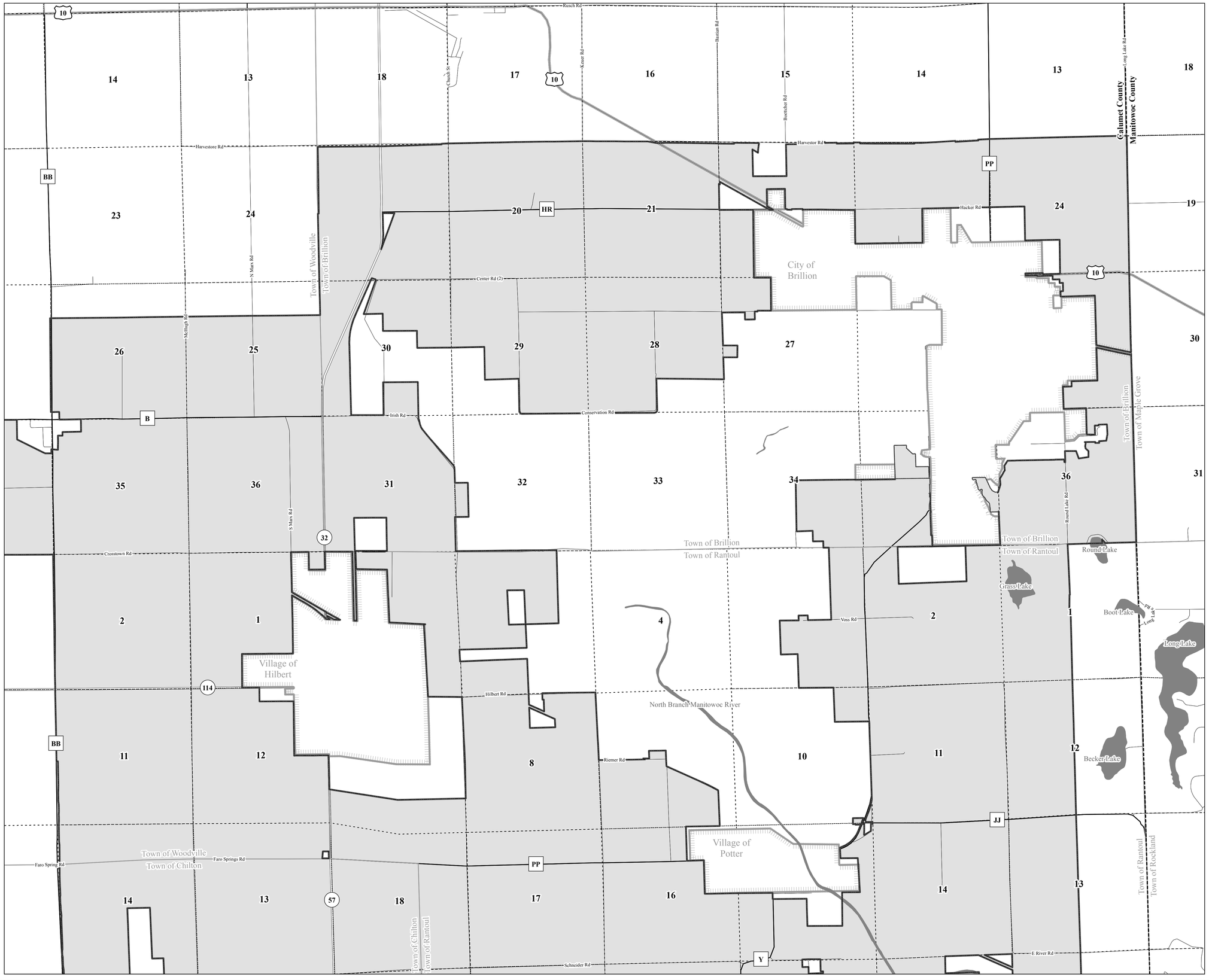

Hilbert Ag. Land on Track AEA

Calumet County, WI

AEA 11 - 04 - N - 2011

28,217 acres

Map 2 of 2 **South subset**

Agricultural Enterprise Area

County Boundary

City/Village Boundary

Town Boundary

Section Line

Lake/Stream

Interstate

US Highway

State Highway

County Rd

Municipal Rd

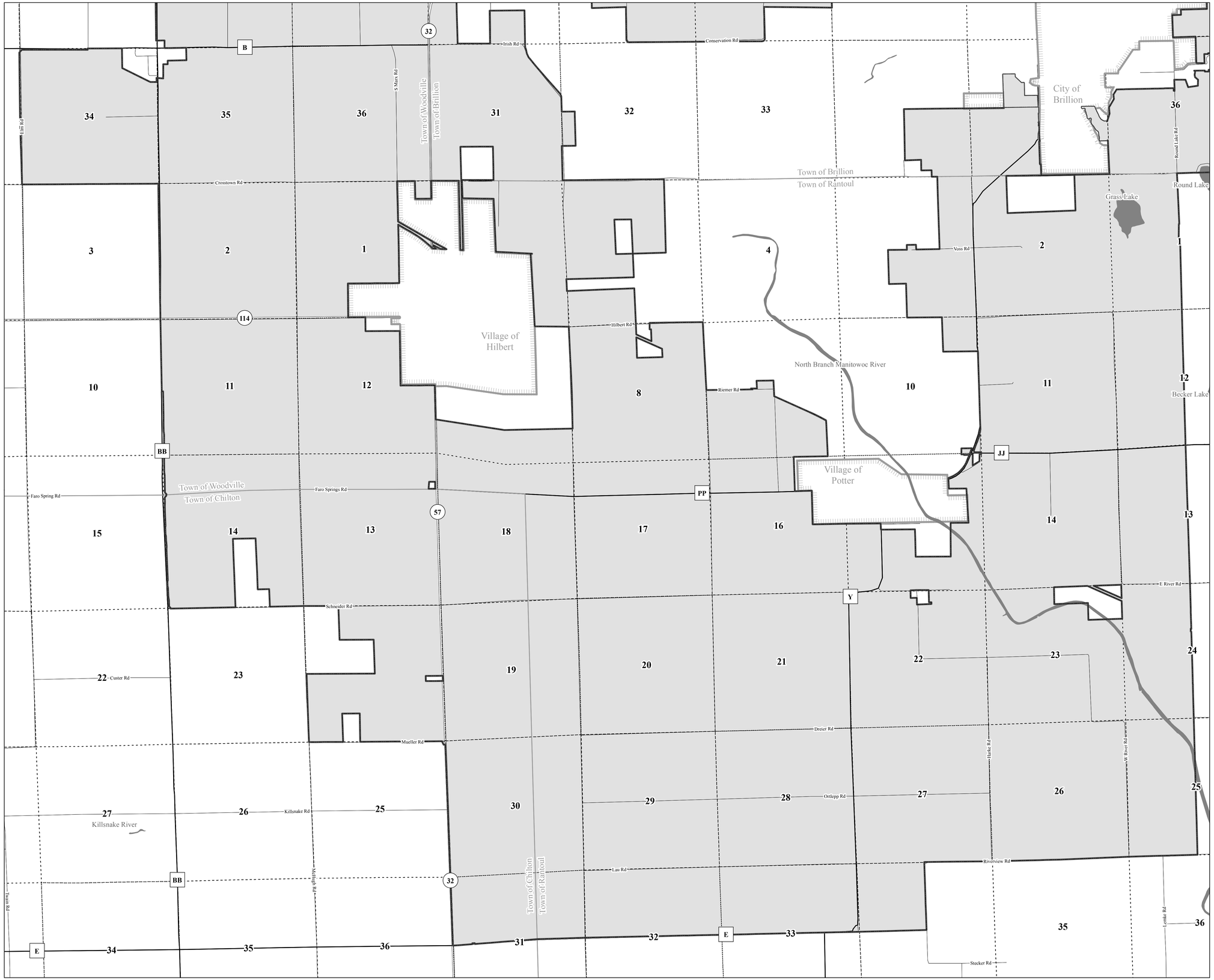

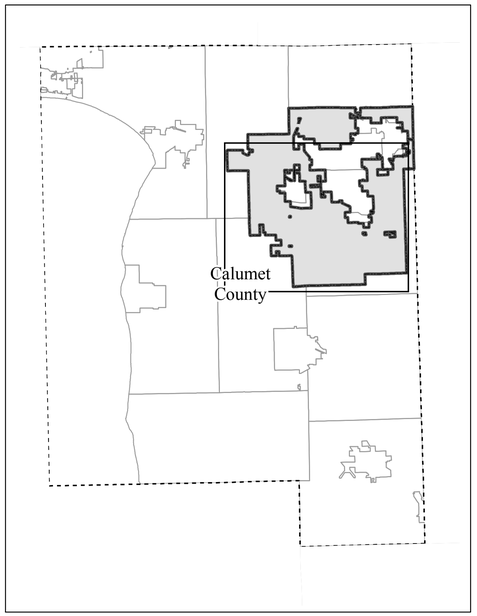

This map has been prepared by the Department of Agriculture, Trade and Consumer Protection for use in administering the Agricultural Enterprise Area Program and does not constitute a survey plat, nor is it intended to be the same. Data shown on this map were obtained from various sources.
Prepared by: Land & Water Resource Bureau
August, 2011

0 0.25 0.5 1 Miles