Fields, Waters & Woods AEA

Ashland & Bayfield County, WI

AEA 13 - 01 - M - 2015

41,212 acres

Map 1 of 4 **Kelly Subset**

Agricultural Enterprise Area

County Boundary

City/Village Boundary

Town Boundary

Section Line

Lake/Stream

Interstate

US Highway

State Highway

County Rd

Municipal Rd

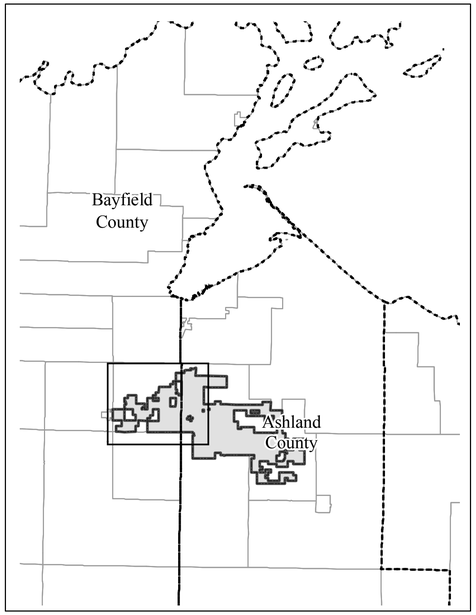

This map has been prepared by the Department of Agriculture, Trade and Consumer Protection for use in administering the Agricultural Enterprise Area Program and does not constitute a survey plat, nor is it intended to be the same. Data shown on this map were obtained from various sources.
Prepared by: Land & Water Resource Bureau
August, 2015

0 0.25 0.5 1 Miles

Town of White River
White River
White River Flowage
Olby Rd
John Johnson Rd
Redinger Rd
Schramm Creek
Deer Creek Rd
Schwiesow Rd
Town of Kelly
Town of White River
Kelly Rd
Salo Rd
Maple Ridge Rd
Yonkovich Rd
Holms Rd
Petrin Rd
Village of Mason
Eid Rd
Argo Rd
Tody Rd
Storck Rd
Berweger Rd
Brown Rd
Osredkar Rd
Marengo River Rd
Marengo River
Peters Rd
Heino Rd
Town of White River
Town of Marengo
Town of Kelly
Town of Lincoln
Town of Grand View
Town of Lincoln
Bayfield County
Ashland County
Wildcat Rd
Hager Rd
Beckman Rd
Town of Lincoln
Town of Marengo

Fields, Waters & Woods AEA

Ashland & Bayfield County, WI

AEA 13 - 01 - M - 2015

41,212 acres

Map 2 of 4 **White River Subset**

Agricultural Enterprise Area

County Boundary

City/Village Boundary

Town Boundary

Section Line

Lake/Stream

Interstate

US Highway

State Highway

County Rd

Municipal Rd

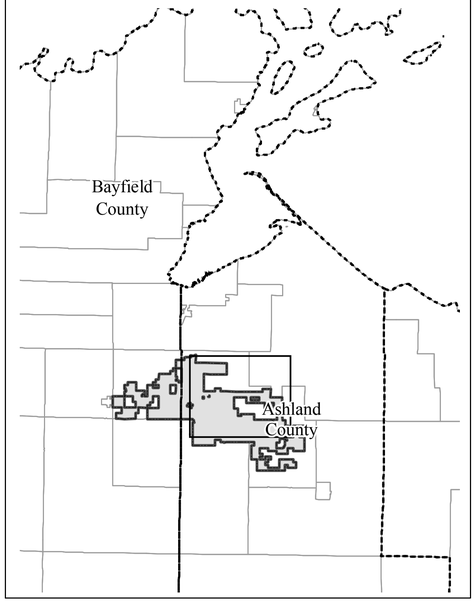

This map has been prepared by the Department of Agriculture, Trade and Consumer Protection for use in administering the Agricultural Enterprise Area Program and does not constitute a survey plat, nor is it intended to be the same. Data shown on this map were obtained from various sources.
Prepared by: Land & Water Resource Bureau
August, 2015

0 0.25 0.5 1 Miles

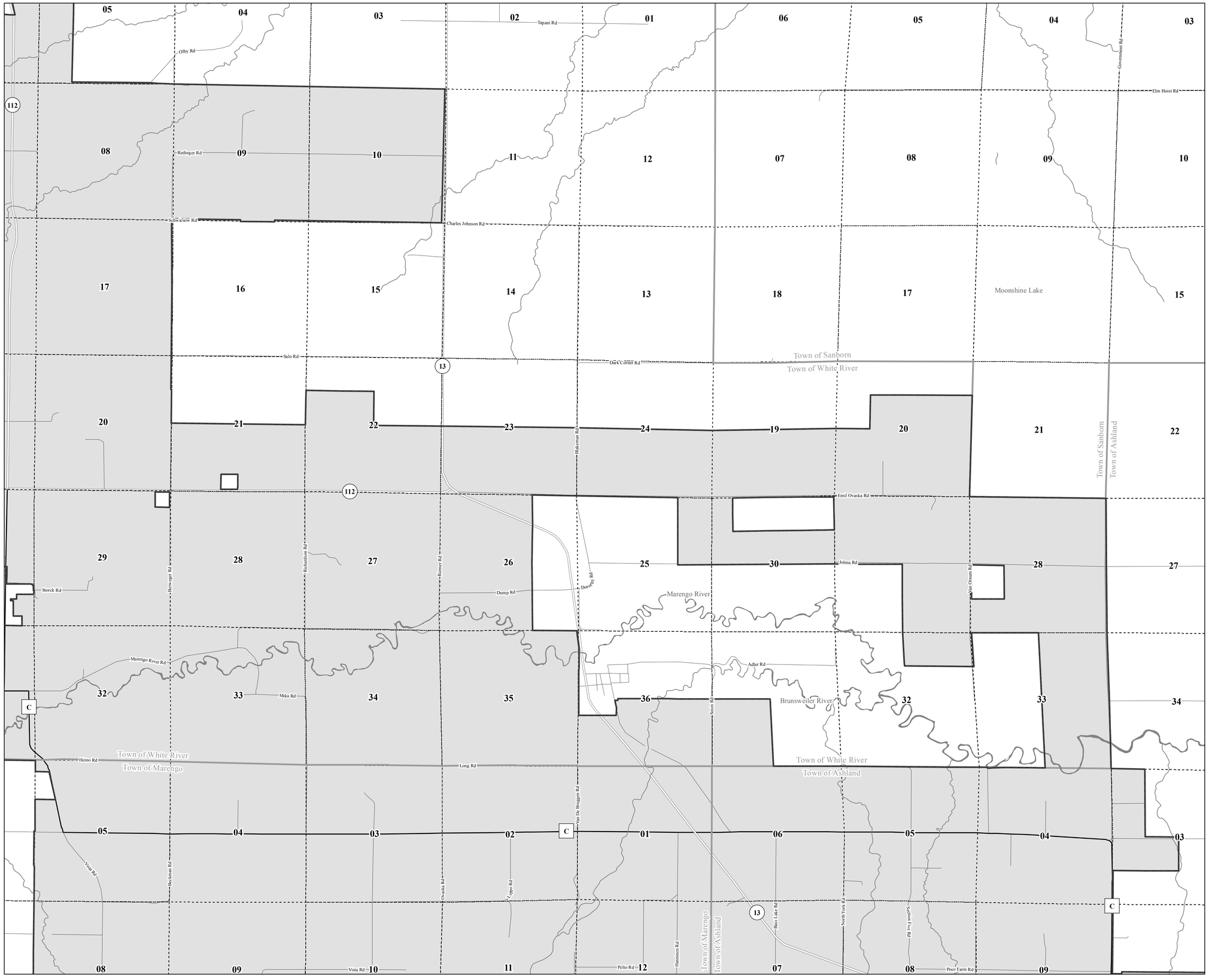

Fields, Waters & Woods AEA

Ashland & Bayfield County, WI

AEA 13 - 01 - M - 2015

41,212 acres

Map 3 of 4 **Marengo Subset**

Agricultural Enterprise Area

County Boundary

City/Village Boundary

Town Boundary

Section Line

Lake/Stream

Interstate

US Highway

State Highway

County Rd

Municipal Rd

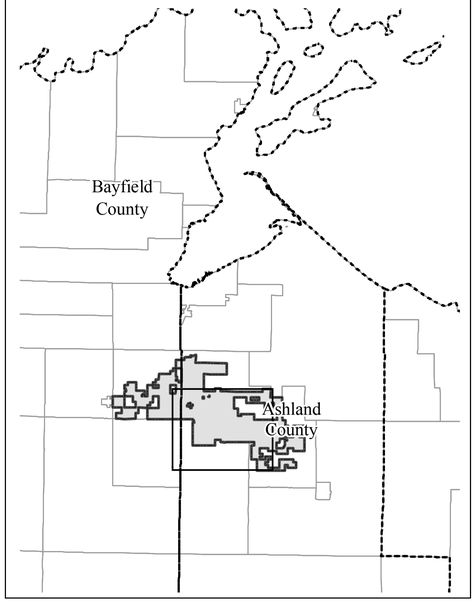

This map has been prepared by the Department of Agriculture, Trade and Consumer Protection for use in administering the Agricultural Enterprise Area Program and does not constitute a survey plat, nor is it intended to be the same. Data shown on this map were obtained from various sources.
Prepared by: Land & Water Resource Bureau
August, 2015

0 0.25 0.5 1 Miles

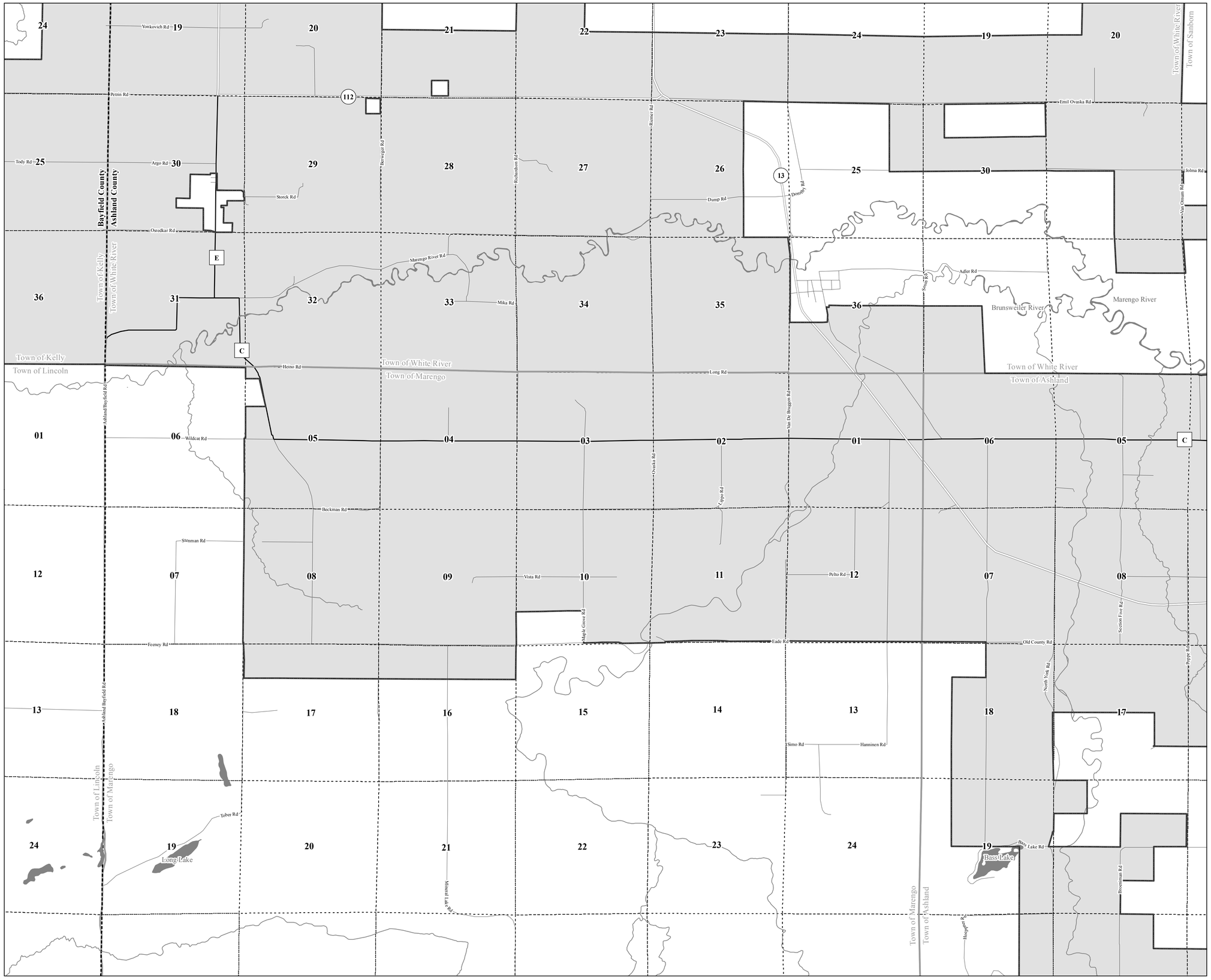

Fields, Waters & Woods AEA

Ashland & Bayfield County, WI

AEA 13 - 01 - M - 2015

41,212 acres

Map 4 of 4 **Ashland Subset**

Agricultural Enterprise Area

County Boundary

City/Village Boundary

Town Boundary

Section Line

Lake/Stream

Interstate

US Highway

State Highway

County Rd

Municipal Rd

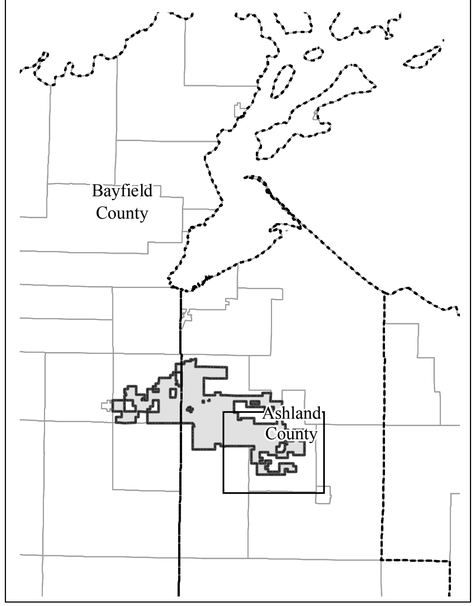

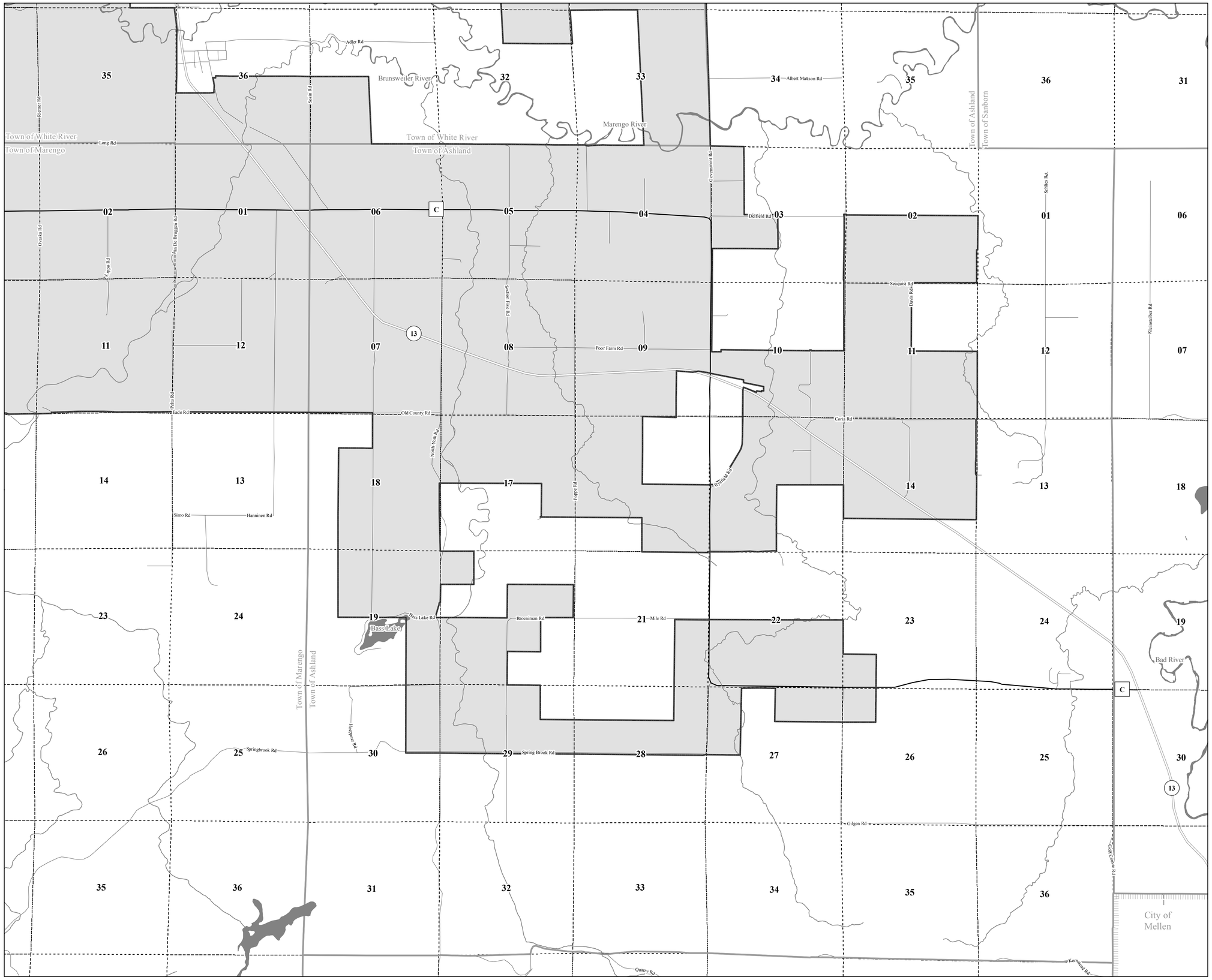

This map has been prepared by the Department of Agriculture, Trade and Consumer Protection for use in administering the Agricultural Enterprise Area Program and does not constitute a survey plat, nor is it intended to be the same. Data shown on this map were obtained from various sources.
Prepared by: Land & Water Resource Bureau
August, 2015

0 0.25 0.5 1 Miles