Ashippun/Oconomowoc AEA

Dodge / Waukesha County

AEA 10 - 02 - M - 2015

28,833 acres

Map 1 of 2 **Dodge County Subset**

Agricultural Enterprise Area

County Boundary

City/Village Boundary

Town Boundary

Section Line

Lake/Stream

Interstate

US Highway

State Highway

County Rd

Municipal Rd

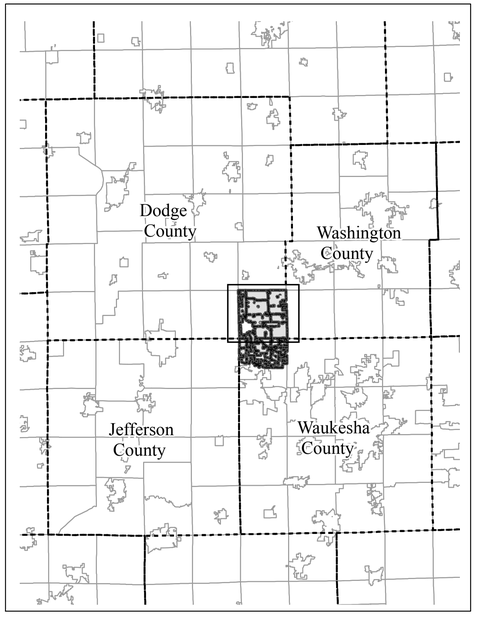

This map has been prepared by the Department of Agriculture, Trade and Consumer Protection for use in administering the Agricultural Enterprise Area Program and does not constitute a survey plat, nor is it intended to be the same. Data shown on this map were obtained from various sources.
Prepared by: Land & Water Resource Bureau
12 February, 2015

0 0.25 0.5 1 Miles

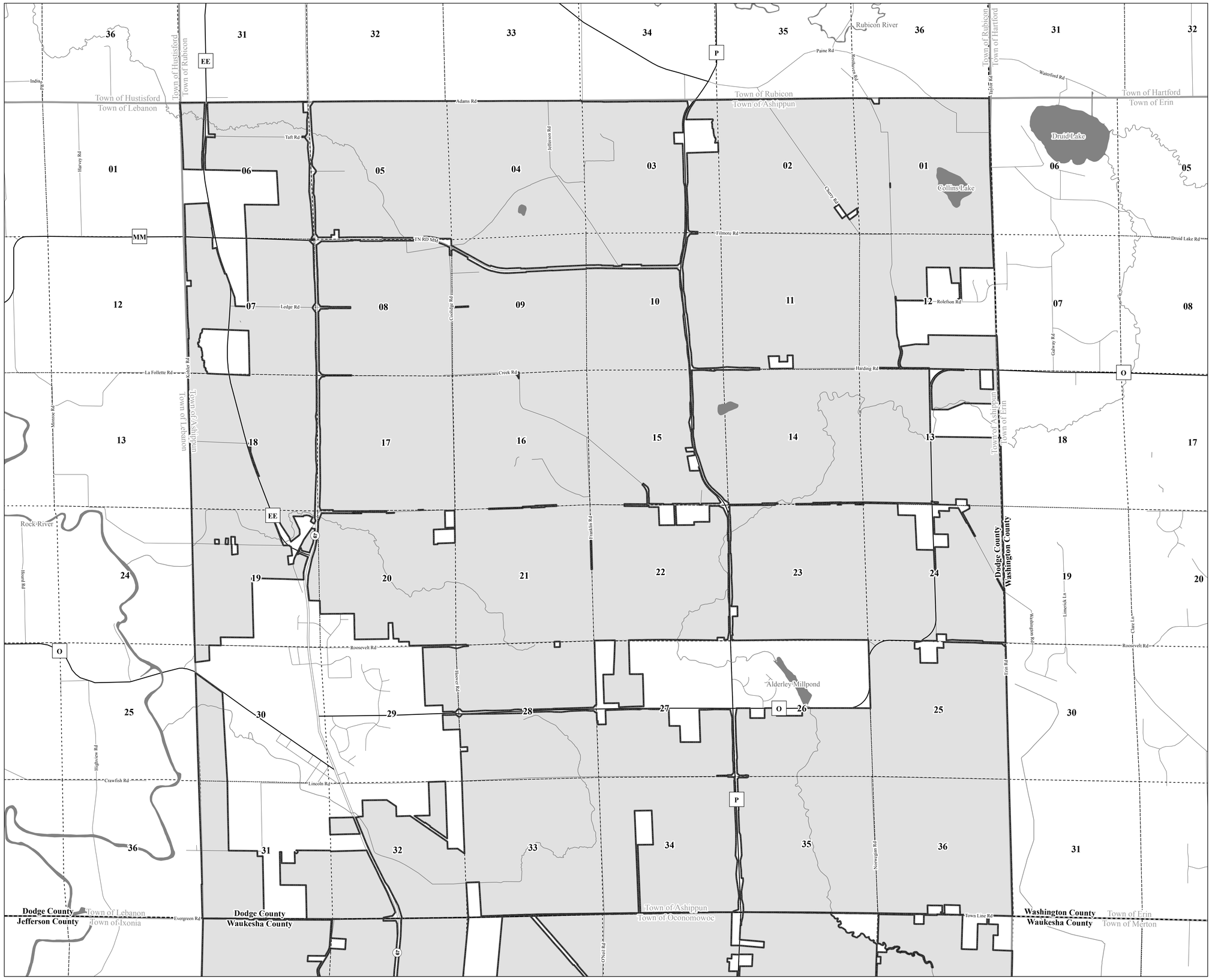

Ashippun/Oconomowoc AEA

Dodge / Waukesha County

AEA 10 - 02 - M - 2015

28,833 acres

Map 2 of 2 **Waukesha County Subset**

- Agricultural Enterprise Area
- County Boundary
- City/Village Boundary
- Town Boundary
- Section Line
- Lake/Stream
- Interstate
- US Highway
- State Highway
- County Rd
- Municipal Rd

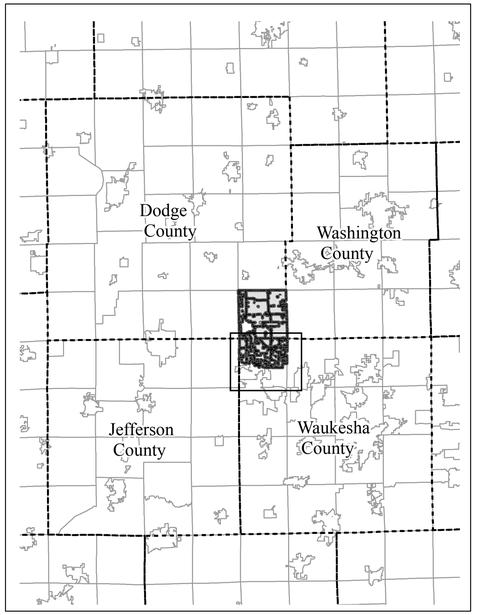

This map has been prepared by the Department of Agriculture, Trade and Consumer Protection for use in administering the Agricultural Enterprise Area Program and does not constitute a survey plat, nor is it intended to be the same. Data shown on this map were obtained from various sources.
Prepared by: Land & Water Resource Bureau
12 February, 2015

0 0.25 0.5 1 Miles