Antigo Flats AEA

Langlade & Marathon County, WI

AEA 10 - 01 - M - 2012

74,104 acres

Map 1 of 6 **Northwest Subset**

Agricultural Enterprise Area

County Boundary

City/Village Boundary

Town Boundary

Section Line

Lake/Stream

Interstate

US Highway

State Highway

County Rd

Municipal Rd

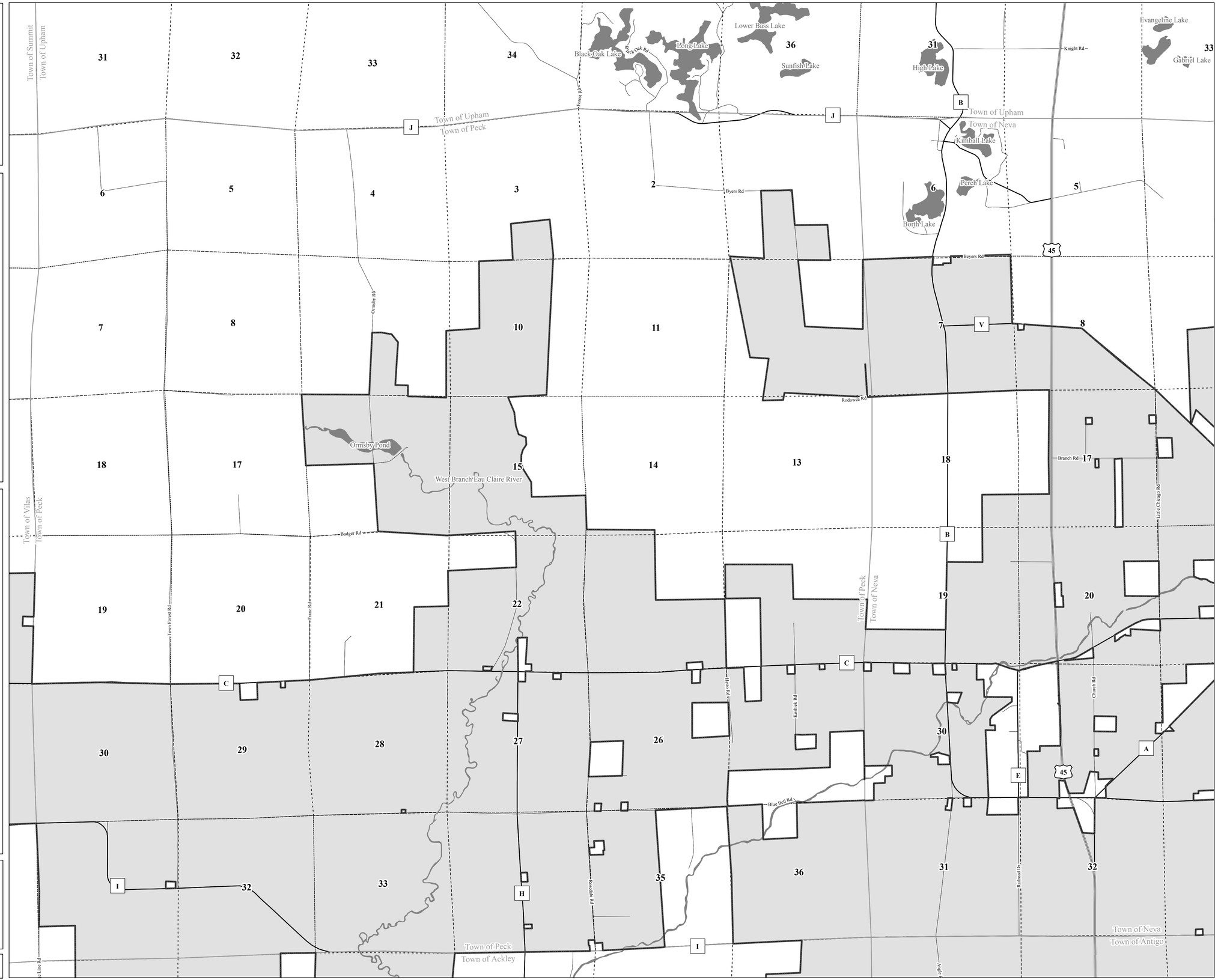

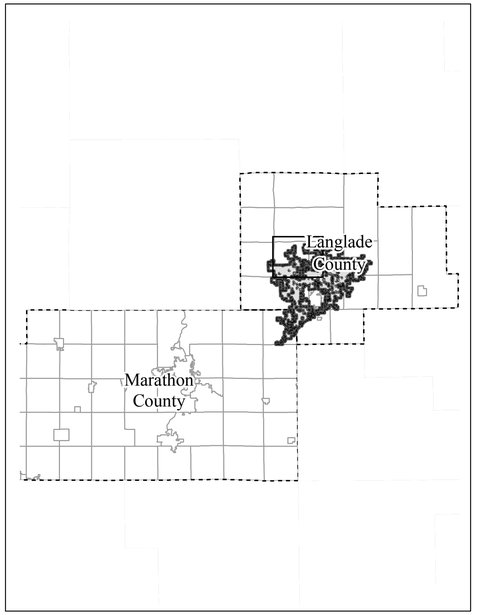

This map has been prepared by the Department of Agriculture, Trade and Consumer Protection for use in administering the Agricultural Enterprise Area Program and does not constitute a survey plat, nor is it intended to be the same. Data shown on this map were obtained from various sources.
Prepared by: Land & Water Resource Bureau
June, 2012

0 0.25 0.5 1 Miles

Antigo Flats AEA

Langlade & Marathon County, WI

AEA 10 - 01 - M - 2012

74,104 acres

Map 2 of 6 **Northeast Subset**

Agricultural Enterprise Area

County Boundary

City/Village Boundary

Town Boundary

Section Line

Lake/Stream

Interstate

US Highway

State Highway

County Rd

Municipal Rd

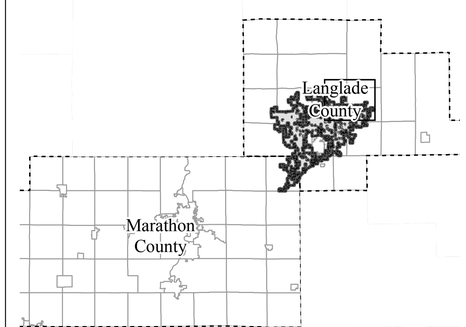

This map has been prepared by the Department of Agriculture, Trade and Consumer Protection for use in administering the Agricultural Enterprise Area Program and does not constitute a survey plat, nor is it intended to be the same. Data shown on this map were obtained from various sources.
Prepared by: Land & Water Resource Bureau
June, 2012

0 0.25 0.5 1 Miles

Antigo Flats AEA

Langlade & Marathon County, WI

AEA 10 - 01 - M - 2012

74,104 acres

Map 3 of 6 **East Central Subset**

Agricultural Enterprise Area

County Boundary

City/Village Boundary

Town Boundary

Section Line

Lake/Stream

Interstate

US Highway

State Highway

County Rd

Municipal Rd

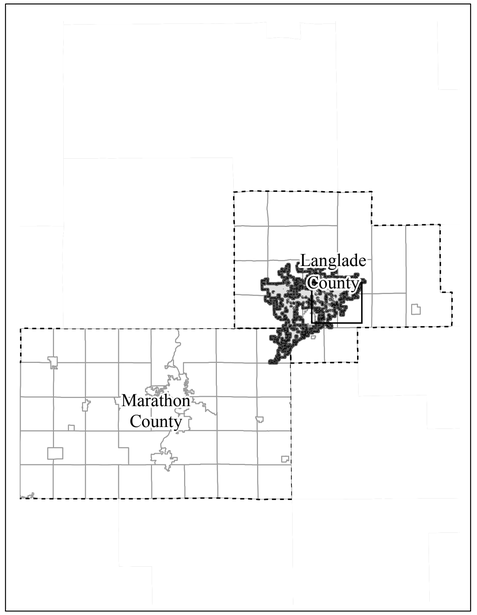

This map has been prepared by the Department of Agriculture, Trade and Consumer Protection for use in administering the Agricultural Enterprise Area Program and does not constitute a survey plat, nor is it intended to be the same. Data shown on this map were obtained from various sources.
Prepared by: Land & Water Resource Bureau
June, 2012

0 0.25 0.5 1 Miles

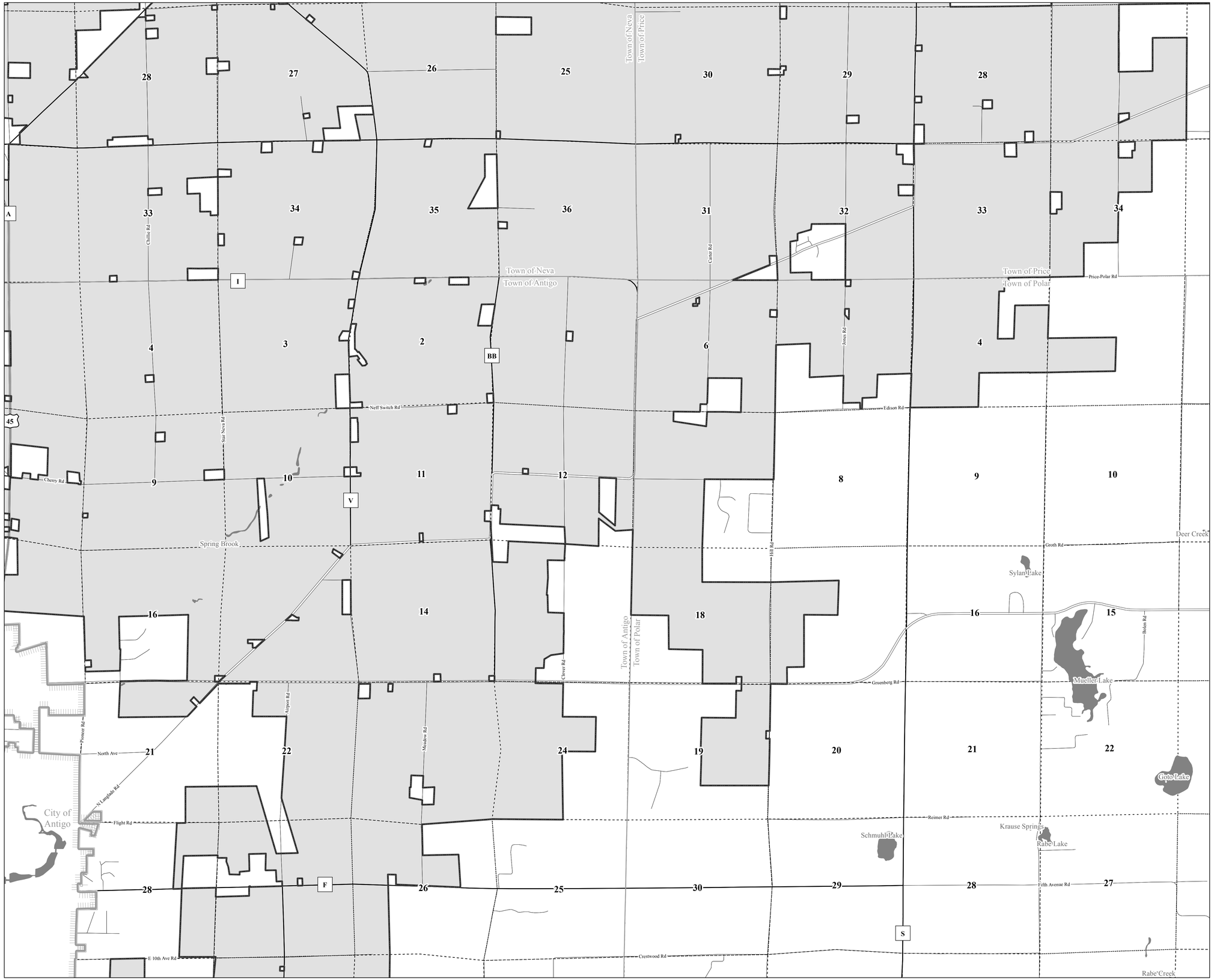

Antigo Flats AEA

Langlade & Marathon County, WI

AEA 10 - 01 - M - 2012

74,104 acres

Map 4 of 6 **South Subset**

Agricultural Enterprise Area

County Boundary

City/Village Boundary

Town Boundary

Section Line

Lake/Stream

Interstate

US Highway

State Highway

County Rd

Municipal Rd

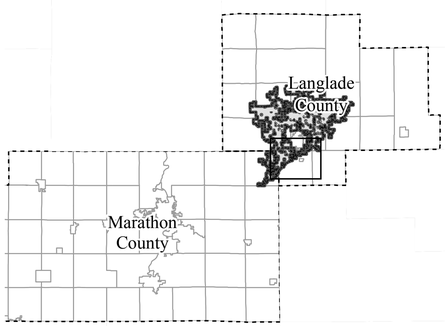

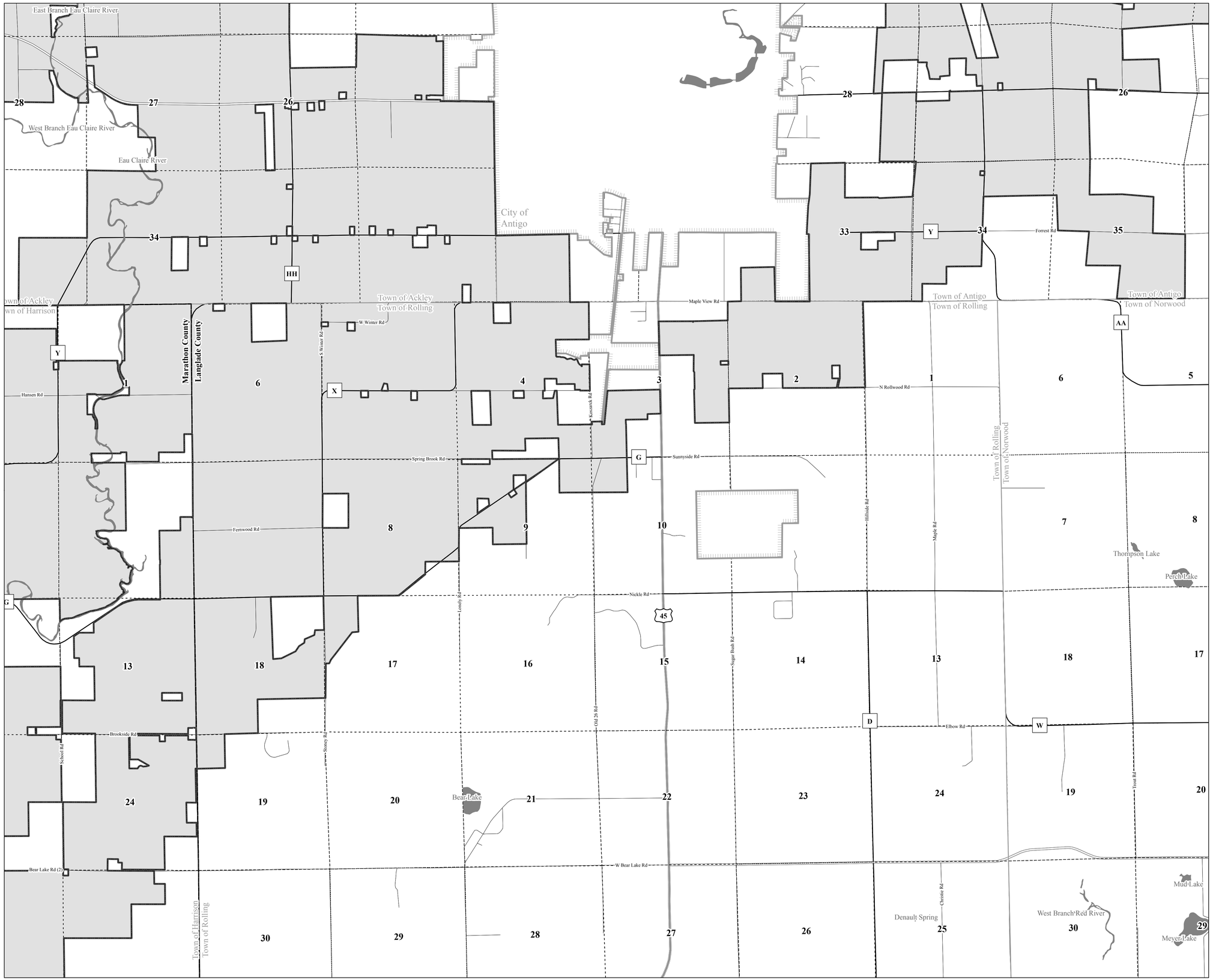

This map has been prepared by the Department of Agriculture, Trade and Consumer Protection for use in administering the Agricultural Enterprise Area Program and does not constitute a survey plat, nor is it intended to be the same. Data shown on this map were obtained from various sources.
Prepared by: Land & Water Resource Bureau
June, 2012

0 0.25 0.5 1 Miles

Antigo Flats AEA

Langlade & Marathon County, WI

AEA 10 - 01 - M - 2012

74,104 acres

Map 5 of 6 **West Central Subset**

Agricultural Enterprise Area

County Boundary

City/Village Boundary

Town Boundary

Section Line

Lake/Stream

Interstate

US Highway

State Highway

County Rd

Municipal Rd

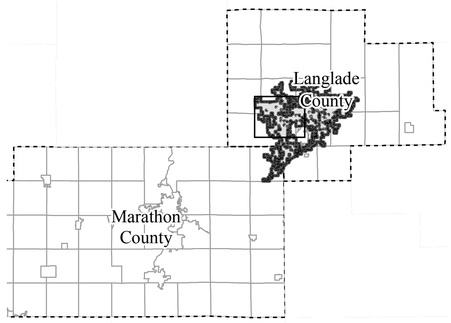

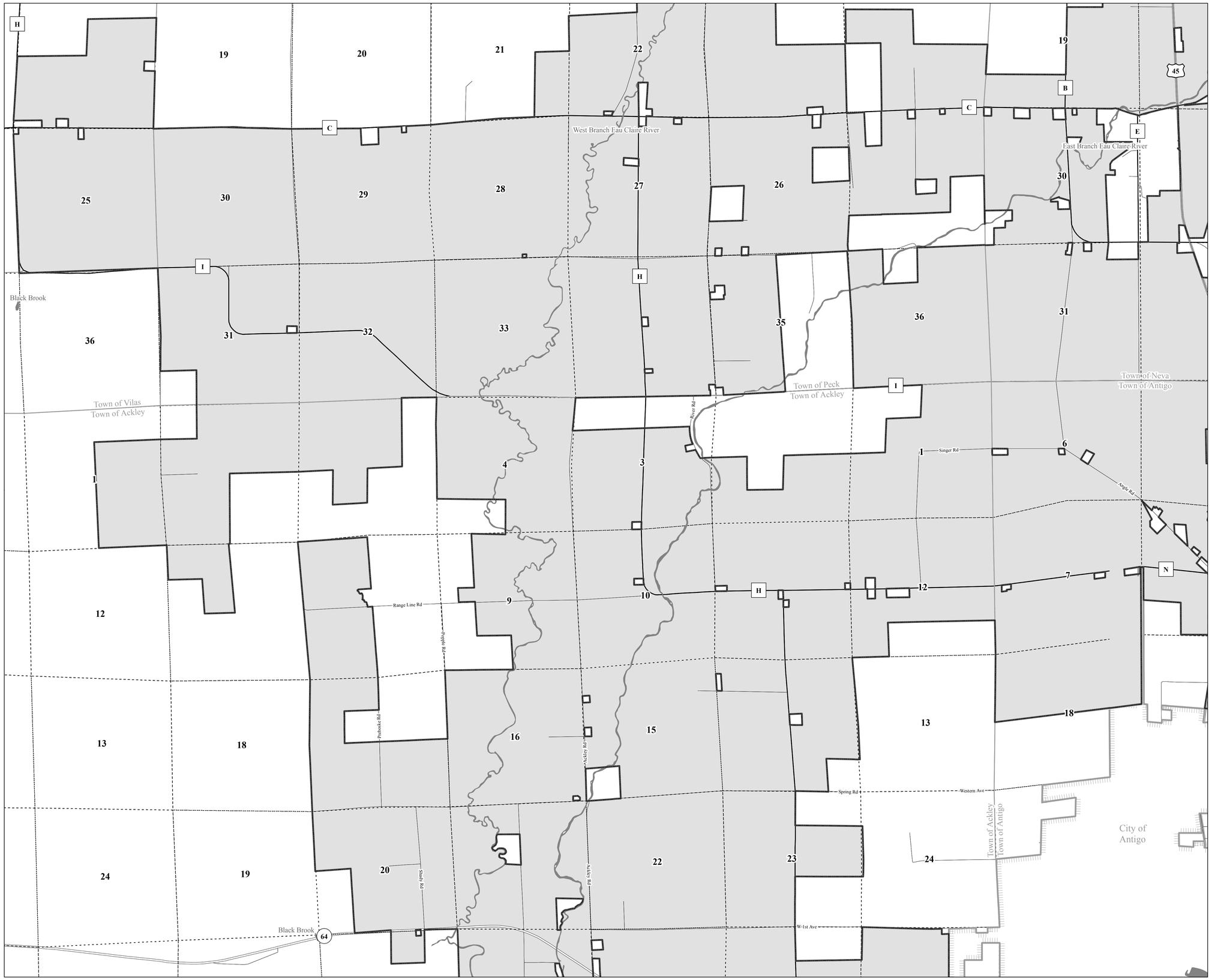

This map has been prepared by the Department of Agriculture, Trade and Consumer Protection for use in administering the Agricultural Enterprise Area Program and does not constitute a survey plat, nor is it intended to be the same. Data shown on this map were obtained from various sources.
Prepared by: Land & Water Resource Bureau
June, 2012

0 0.25 0.5 1 Miles

Antigo Flats AEA

Langlade & Marathon County, WI

AEA 10 - 01 - M - 2012

74,104 acres

Map 6 of 6 **Southwest Subset**

Agricultural Enterprise Area

County Boundary

City/Village Boundary

Town Boundary

Section Line

Lake/Stream

Interstate

US Highway

State Highway

County Rd

Municipal Rd

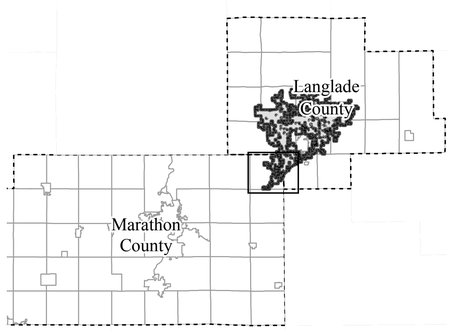

This map has been prepared by the Department of Agriculture, Trade and Consumer Protection for use in administering the Agricultural Enterprise Area Program and does not constitute a survey plat, nor is it intended to be the same. Data shown on this map were obtained from various sources.
Prepared by: Land & Water Resource Bureau
June, 2012
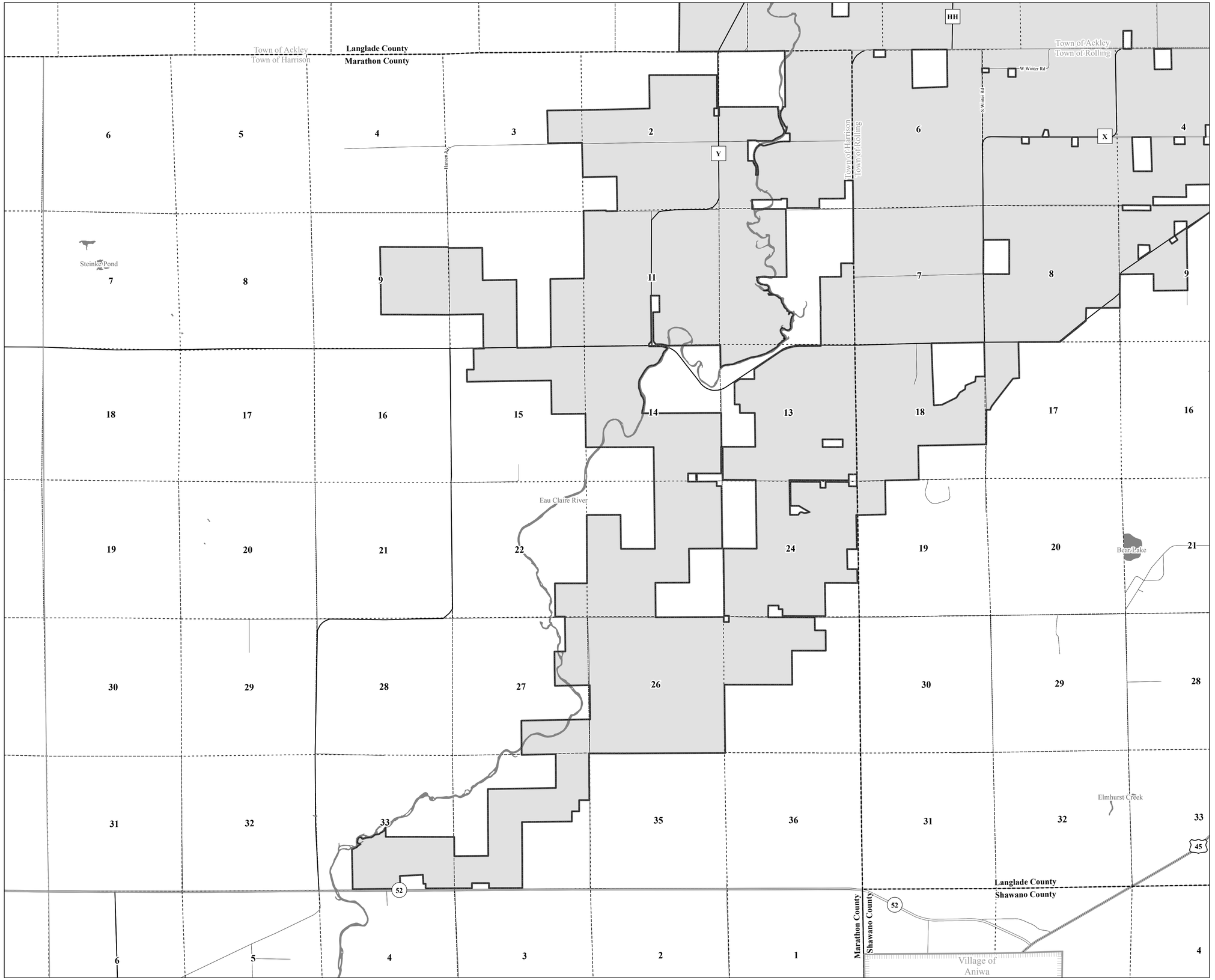
0 0.25 0.5 1 Miles